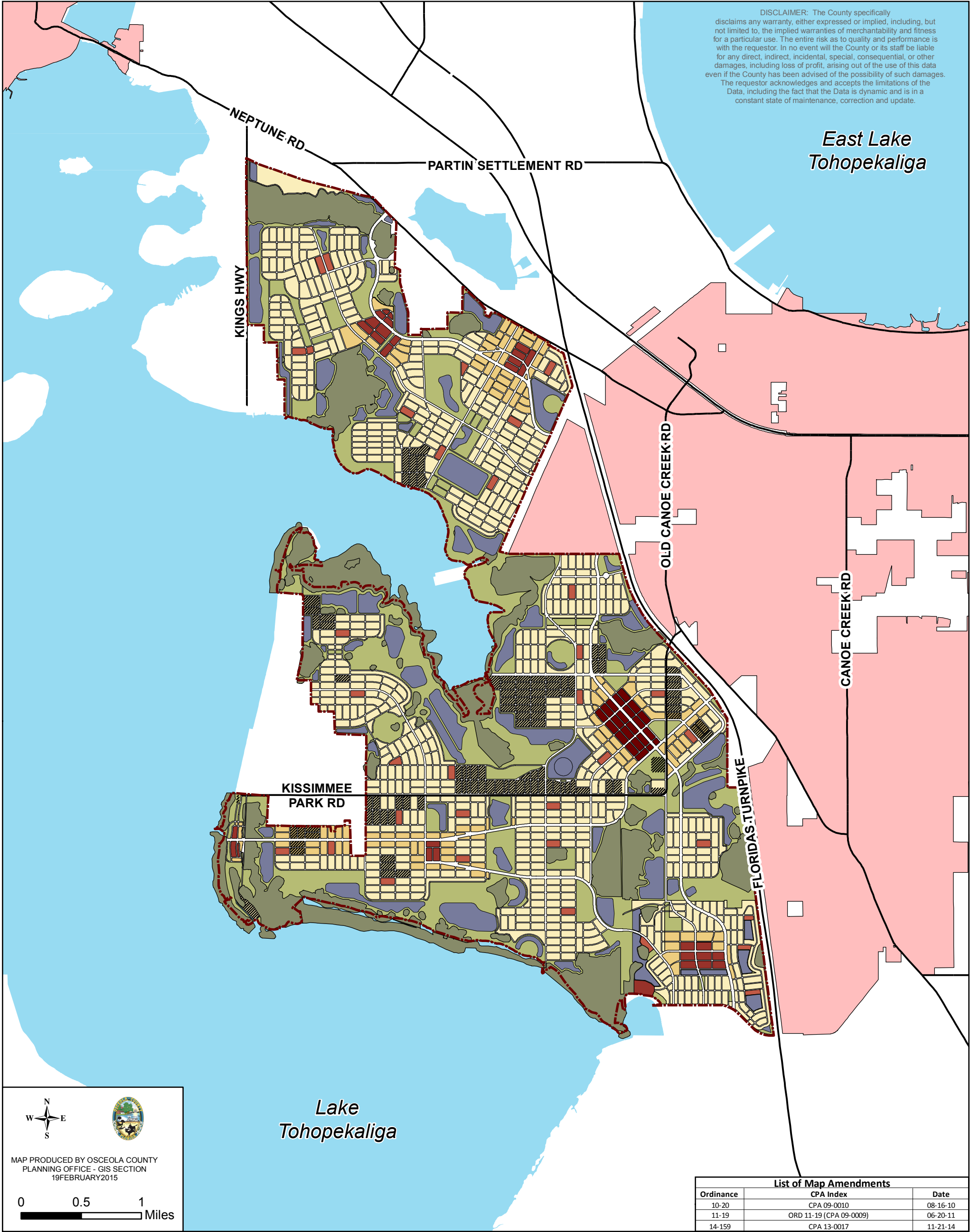


ELT 1: Development Program

DISCLAIMER: The County specifically disclaims any warranty, either expressed or implied, including, but not limited to, the implied warranties of merchantability and fitness for a particular use. The entire risk as to quality and performance is with the requestor. In no event will the County or its staff be liable for any direct, indirect, incidental, special, consequential, or other damages, including loss of profit, arising out of the use of this data even if the County has been advised of the possibility of such damages. The requestor acknowledges and accepts the limitations of the Data, including the fact that the Data is dynamic and is in a constant state of maintenance, correction and update.



MAP PRODUCED BY OSCEOLA COUNTY
PLANNING OFFICE - GIS SECTION
19 FEBRUARY 2015

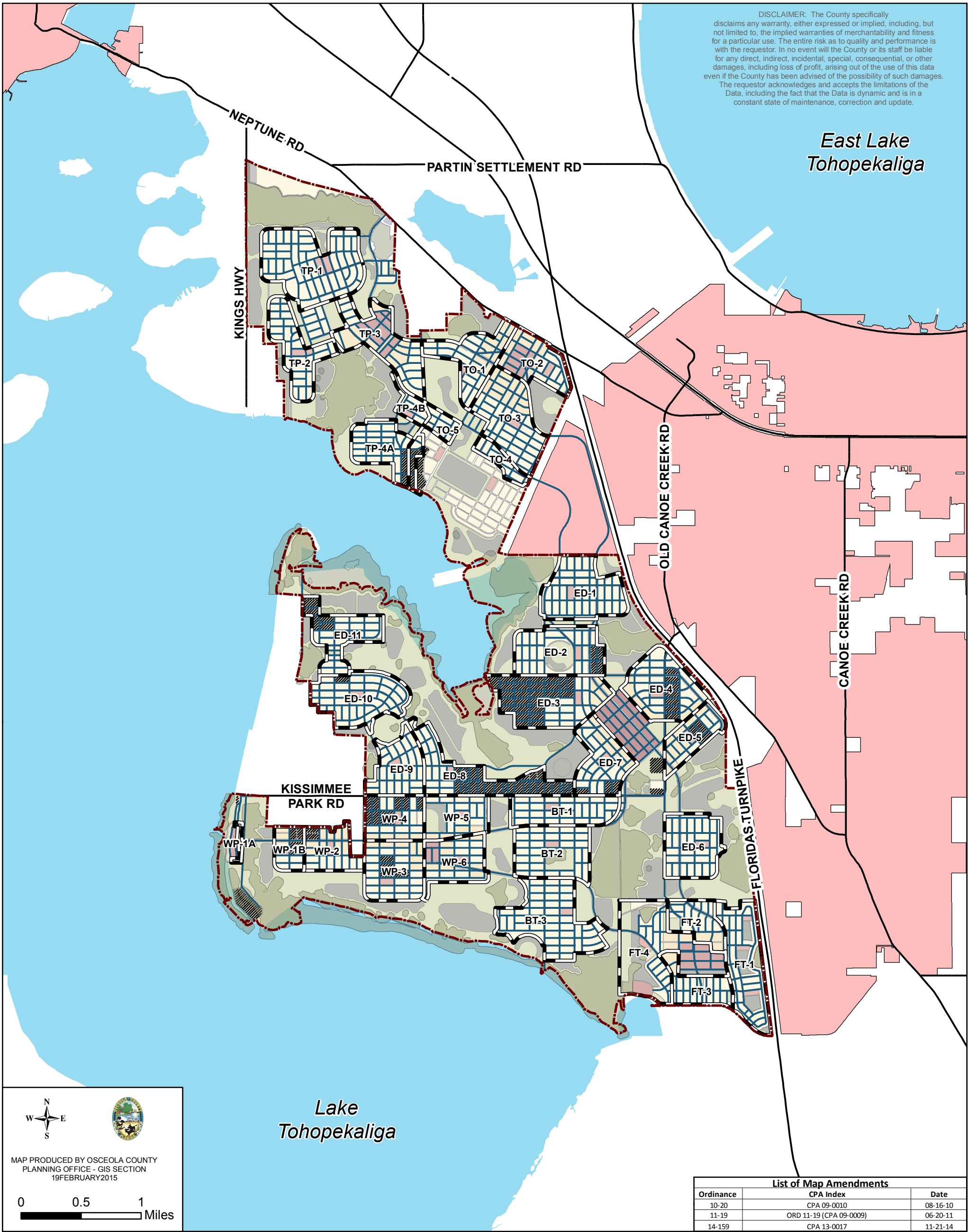
0 0.5 1 Miles

List of Map Amendments		
Ordinance	CPA Index	Date
10-20	CPA 09-0010	08-16-10
11-19	ORD 11-19 (CPA 09-0009)	06-20-11
14-159	CPA 13-0017	11-21-14

- | | | |
|---------------------|---------------------|----------------------------------|
| Place Types | | Miscellaneous |
| Urban Center | Neighborhood Type 1 | ELT Boundary |
| Community Center | Neighborhood Type 2 | Stormwater Ponds |
| Employment Center | Open Space District | Preserved Wetlands |
| Neighborhood Center | | Existing Residential Development |
| | | Other Jurisdictions |

ELT 2: Fine Grain Network

DISCLAIMER: The County specifically disclaims any warranty, either expressed or implied, including, but not limited to, the implied warranties of merchantability and fitness for a particular use. The entire risk as to quality and performance is with the requestor. In no event will the County or its staff be liable for any direct, indirect, incidental, special, consequential, or other damages, including loss of profit, arising out of the use of this data even if the County has been advised of the possibility of such damages. The requestor acknowledges and accepts the limitations of the Data, including the fact that the Data is dynamic and is in a constant state of maintenance, correction and update.



MAP PRODUCED BY OSCEOLA COUNTY
PLANNING OFFICE - GIS SECTION
19 FEBRUARY 2015

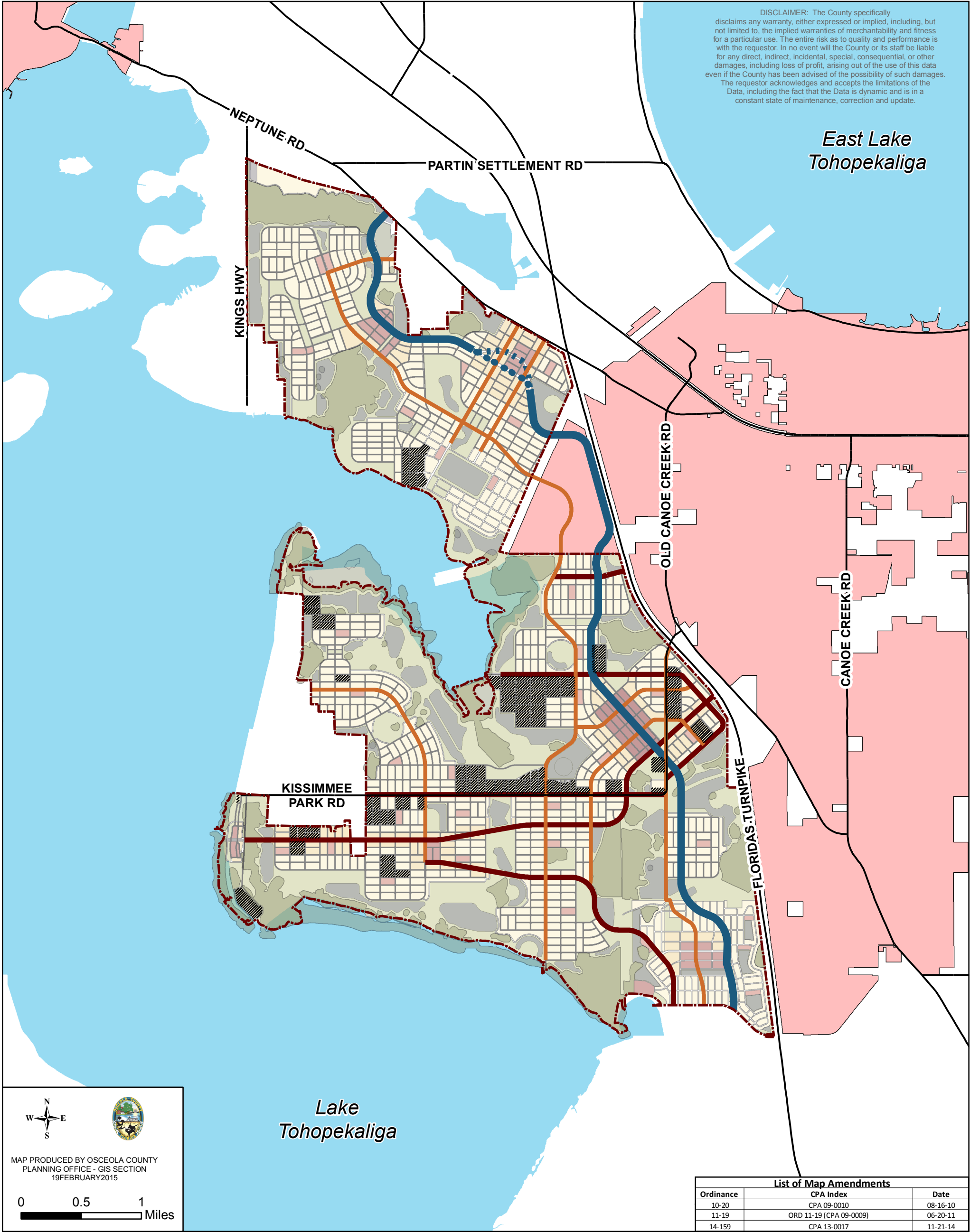
0 0.5 1 Miles

List of Map Amendments		
Ordinance	CPA Index	Date
10-20	CPA 09-0010	08-16-10
11-19	ORD 11-19 (CPA 09-0009)	06-20-11
14-159	CPA 13-0017	11-21-14

<p>Place Types</p> <ul style="list-style-type: none"> Urban Center Community Center Employment Center Neighborhood Center Neighborhood Type 1 Neighborhood Type 2 Open Space District 	<p>Miscellaneous</p> <ul style="list-style-type: none"> ELT Boundary Stormwater Ponds Preserved Wetlands Existing Residential Development Other Jurisdictions 	<p>Network System</p> <ul style="list-style-type: none"> Fine Grain Network <p>Neighborhoods</p> <ul style="list-style-type: none"> Neighborhood Boundary <p>TP-6 Neighborhood Label (Corresponds to Development Program)</p>
--	---	---

ELT 3: Framework Streets

DISCLAIMER: The County specifically disclaims any warranty, either expressed or implied, including, but not limited to, the implied warranties of merchantability and fitness for a particular use. The entire risk as to quality and performance is with the requestor. In no event will the County or its staff be liable for any direct, indirect, incidental, special, consequential, or other damages, including loss of profit, arising out of the use of this data even if the County has been advised of the possibility of such damages. The requestor acknowledges and accepts the limitations of the Data, including the fact that the Data is dynamic and is in a constant state of maintenance, correction and update.



MAP PRODUCED BY OSCEOLA COUNTY
PLANNING OFFICE - GIS SECTION
19 FEBRUARY 2015

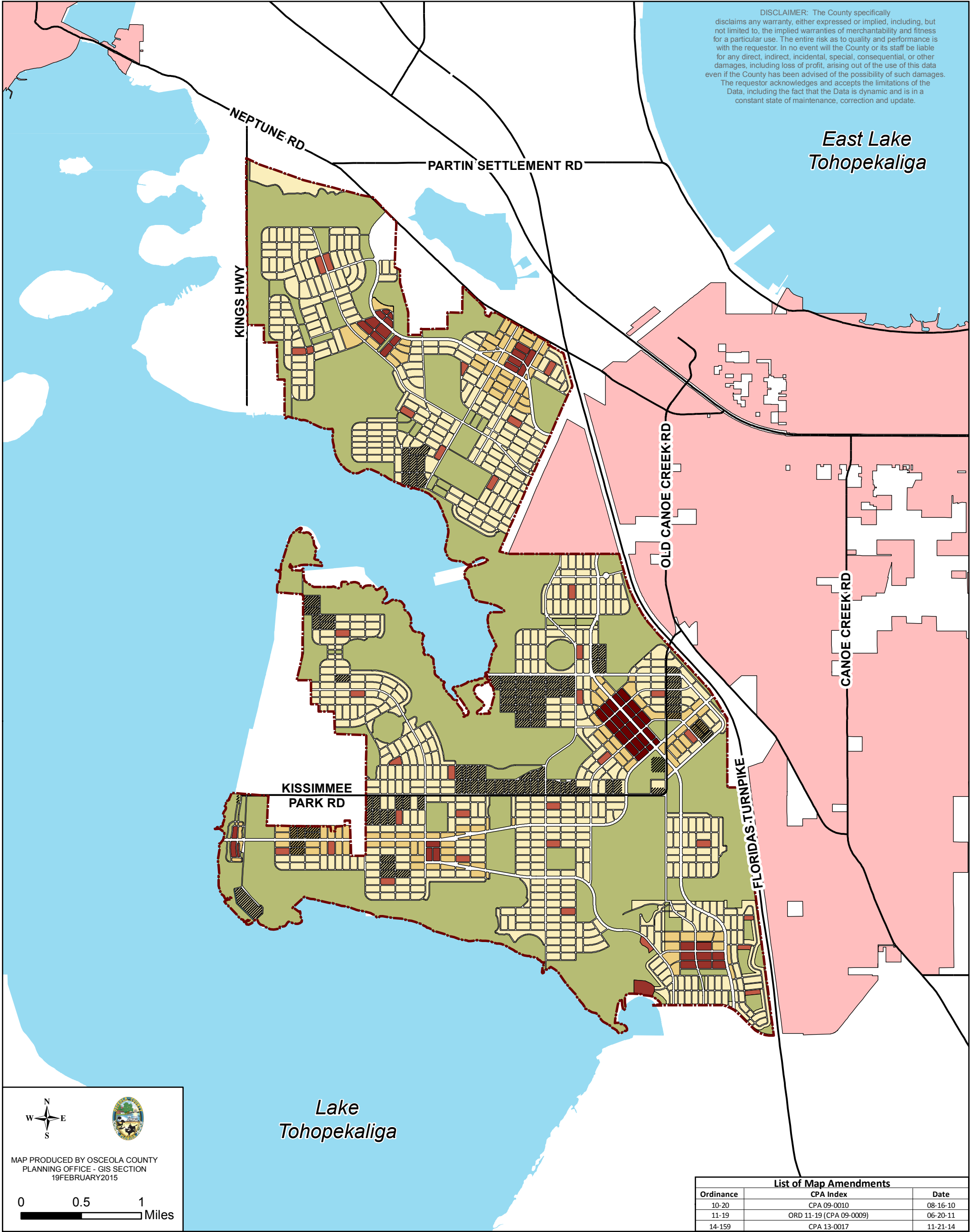
0 0.5 1 Miles

List of Map Amendments		
Ordinance	CPA Index	Date
10-20	CPA 09-0010	08-16-10
11-19	ORD 11-19 (CPA 09-0009)	06-20-11
14-159	CPA 13-0017	11-21-14

Place Types <ul style="list-style-type: none"> Urban Center Community Center Employment Center Neighborhood Center Neighborhood Type 1 Neighborhood Type 2 Open Space District 		Miscellaneous <ul style="list-style-type: none"> ELT Boundary Stormwater Ponds Preserved Wetlands Existing Residential Development Local Streets Other Jurisdictions 		Framework Streets <ul style="list-style-type: none"> Avenue Boulevard Multimodal Corridor Multimodal Corridor (Traffic Only) Multimodal Corridor (Transit Only) 	
--	--	---	--	--	--

ELT 4: Place Types

DISCLAIMER: The County specifically disclaims any warranty, either expressed or implied, including, but not limited to, the implied warranties of merchantability and fitness for a particular use. The entire risk as to quality and performance is with the requestor. In no event will the County or its staff be liable for any direct, indirect, incidental, special, consequential, or other damages, including loss of profit, arising out of the use of this data even if the County has been advised of the possibility of such damages. The requestor acknowledges and accepts the limitations of the Data, including the fact that the Data is dynamic and is in a constant state of maintenance, correction and update.



MAP PRODUCED BY OSCEOLA COUNTY
PLANNING OFFICE - GIS SECTION
19 FEBRUARY 2015

0 0.5 1 Miles

List of Map Amendments		
Ordinance	CPA Index	Date
10-20	CPA 09-0010	08-16-10
11-19	ORD 11-19 (CPA 09-0009)	06-20-11
14-159	CPA 13-0017	11-21-14

- | | | |
|---------------------|---------------------|----------------------------------|
| Place Types | | Miscellaneous |
| Urban Center | Neighborhood Type 1 | ELT Boundary |
| Community Center | Neighborhood Type 2 | Existing Residential Development |
| Employment Center | Open Space District | Other Jurisdictions |
| Neighborhood Center | | |