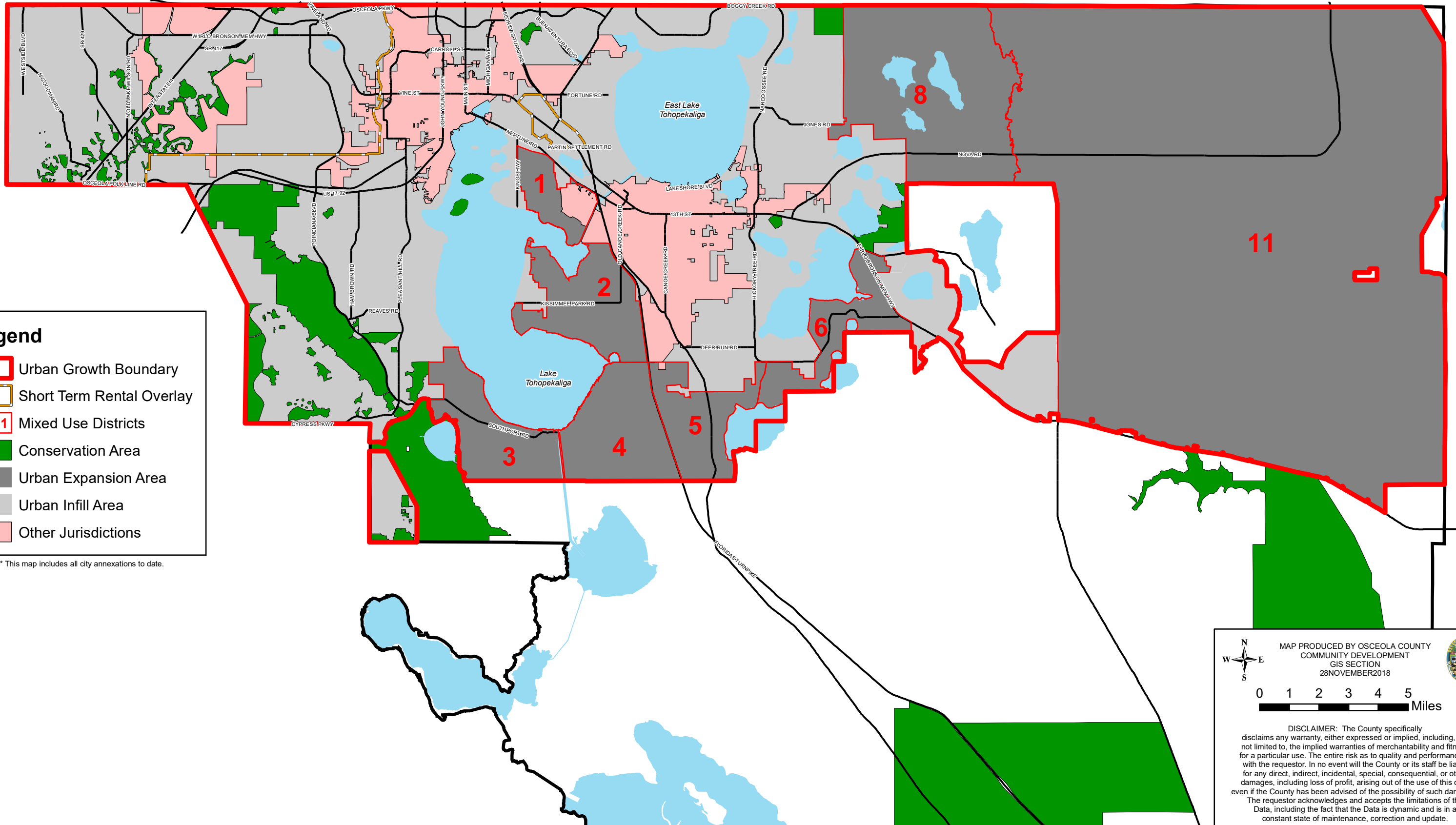









# FLU 2B: Urban Infill /Expansion and Overlay Areas UGB - 2040

G:\ComprehensivePlan\ComprehensivePlan\Supplement\_20\FLU\_2B.mxd

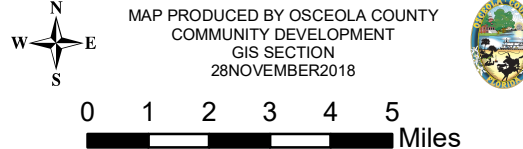


## Legend

-  Urban Growth Boundary
-  Short Term Rental Overlay
-  #1-11 Mixed Use Districts
-  Conservation Area
-  Urban Expansion Area
-  Urban Infill Area
-  Other Jurisdictions

\* This map includes all city annexations to date.

MAP PRODUCED BY OSCEOLA COUNTY  
COMMUNITY DEVELOPMENT  
GIS SECTION  
28 NOVEMBER 2018



0 1 2 3 4 5 Miles

**DISCLAIMER:** The County specifically disclaims any warranty, either expressed or implied, including, but not limited to, the implied warranties of merchantability and fitness for a particular use. The entire risk as to quality and performance is with the requestor. In no event will the County or its staff be liable for any direct, indirect, incidental, special, consequential, or other damages, including loss of profit, arising out of the use of this data even if the County has been advised of the possibility of such damages. The requestor acknowledges and accepts the limitations of the Data, including the fact that the Data is dynamic and is in a constant state of maintenance, correction and update.