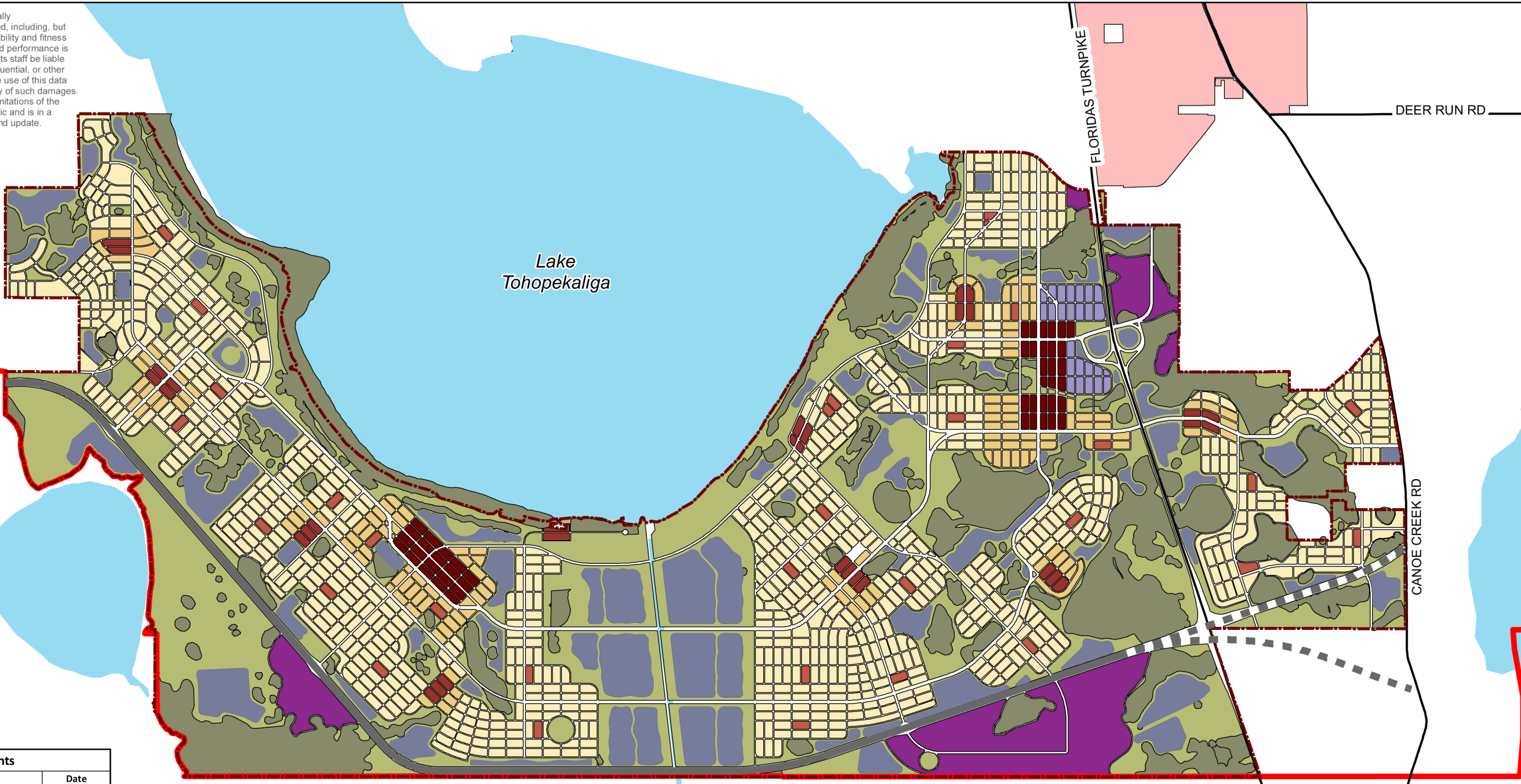


# SLT 1: Development Program

DISCLAIMER: The County specifically disclaims any warranty, either expressed or implied, including, but not limited to, the implied warranties of merchantability and fitness for a particular use. The entire risk as to quality and performance is with the requester. In no event will the County or its staff be liable for any direct, indirect, incidental, special, consequential, or other damages, including loss of profit, arising out of the use of this data even if the County has been advised of the possibility of such damages. The requester acknowledges and accepts the limitations of the Data, including the fact that the Data is dynamic and is in a constant state of maintenance, correction and update.



List of Map Amendments		
Ordinance	CPA Index	Date
10-19	CPA 09-0008	08-16-10

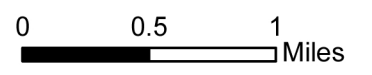
- Place Types**
- Urban Center
  - Community Center
  - Employment Center
  - Neighborhood Center
  - Neighborhood Type 1
  - Neighborhood Type 2
  - Open Space District
  - Special District

- Miscellaneous**
- SLT Boundary
  - Urban Growth Boundary
  - Preserved Wetlands
  - Stormwater Ponds

- Regional Facilities**
- Other Jurisdictions
  - Expressway
  - Expressway Alternatives



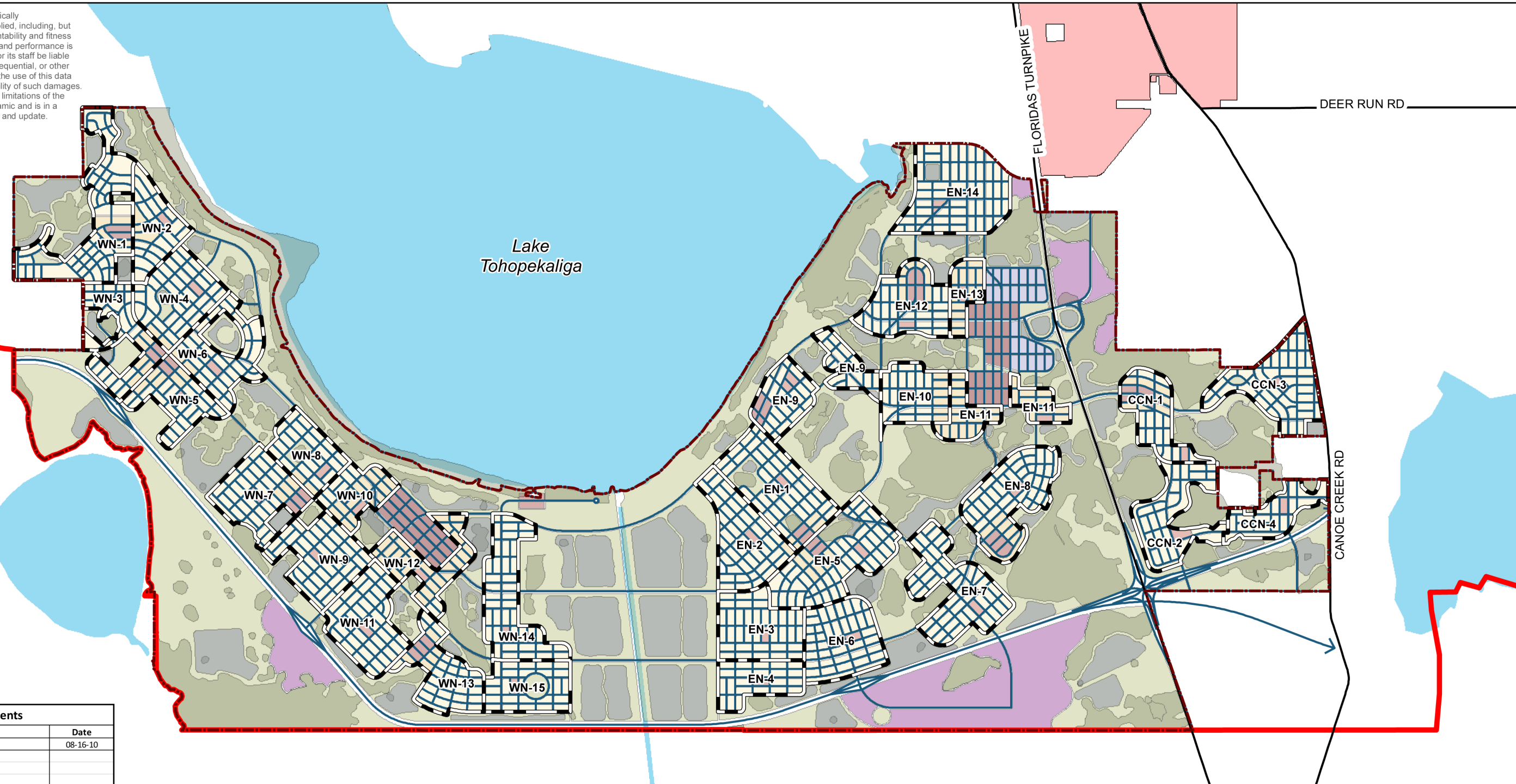
MAP PRODUCED BY OSCEOLA COUNTY  
PLANNING OFFICE - GIS SECTION  
01AUGUST2011





# SLT 2: Fine Grain Network

DISCLAIMER: The County specifically disclaims any warranty, either expressed or implied, including, but not limited to, the implied warranties of merchantability and fitness for a particular use. The entire risk as to quality and performance is with the requester. In no event will the County or its staff be liable for any direct, indirect, incidental, special, consequential, or other damages, including loss of profit, arising out of the use of this data even if the County has been advised of the possibility of such damages. The requester acknowledges and accepts the limitations of the Data, including the fact that the Data is dynamic and is in a constant state of maintenance, correction and update.



List of Map Amendments		
Ordinance	CPA Index	Date
10-19	CPA 09-0008	08-16-10

## Place Types

- Urban Center
- Community Center
- Employment Center
- Neighborhood Center
- Neighborhood Type 1
- Neighborhood Type 2
- Open Space District
- Special District

## Miscellaneous

- SLT Boundary
- Urban Growth Boundary
- Preserved Wetlands
- Stormwater Ponds
- Other Jurisdictions

## Network System

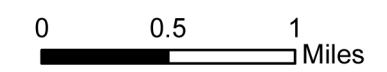
Fine Grain Network

## Neighborhoods

- Neighborhood Boundary
- Neighborhood Label
- TP-6** (Corresponds to Development Program)



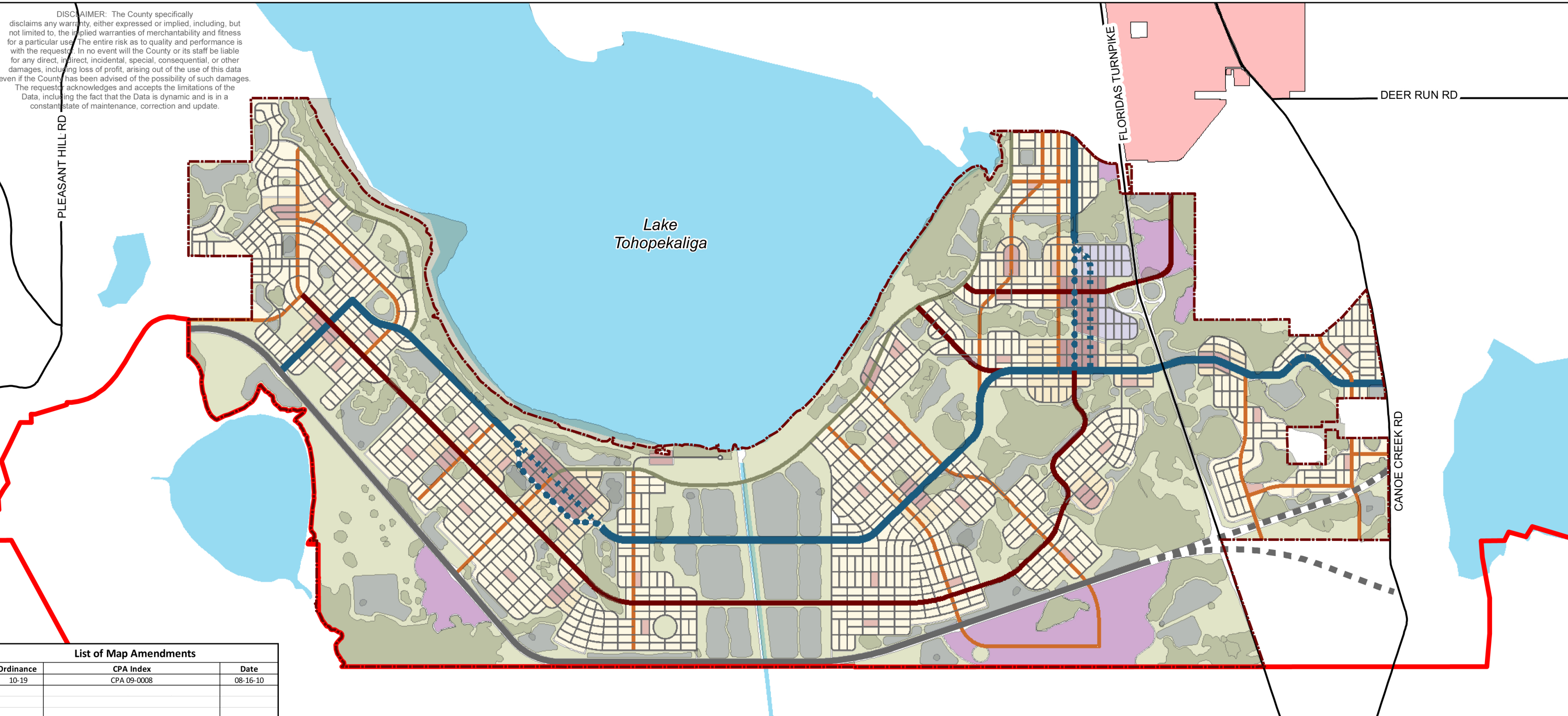
MAP PRODUCED BY OSCEOLA COUNTY  
PLANNING OFFICE - GIS SECTION  
01AUGUST2011





# SLT 3: Framework Streets

DISCLAIMER: The County specifically disclaims any warranty, either expressed or implied, including, but not limited to, the implied warranties of merchantability and fitness for a particular use. The entire risk as to quality and performance is with the requester. In no event will the County or its staff be liable for any direct, indirect, incidental, special, consequential, or other damages, including loss of profit, arising out of the use of this data even if the County has been advised of the possibility of such damages. The requester acknowledges and accepts the limitations of the Data, including the fact that the Data is dynamic and is in a constant state of maintenance, correction and update.



Ordinance	CPA Index	Date
10-19	CPA 09-0008	08-16-10

## Place Types

- Urban Center
- Community Center
- Employment Center
- Neighborhood Center
- Neighborhood Type 1
- Neighborhood Type 2
- Open Space District
- Special District

## Miscellaneous

- SLT Boundary
- Urban Growth Boundary
- Preserved Wetlands
- Stormwater Ponds
- Local Streets
- Other Jurisdictions

## Regional Facilities

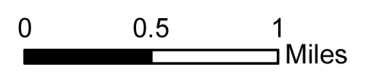
- Expressway
- Expressway Alternatives

## Framework Streets

- Avenue
- Boulevard
- Multimodal Corridor
- Multimodal Corridor(Traffic Only)
- Multimodal Corridor(Transit Only)
- Parkway



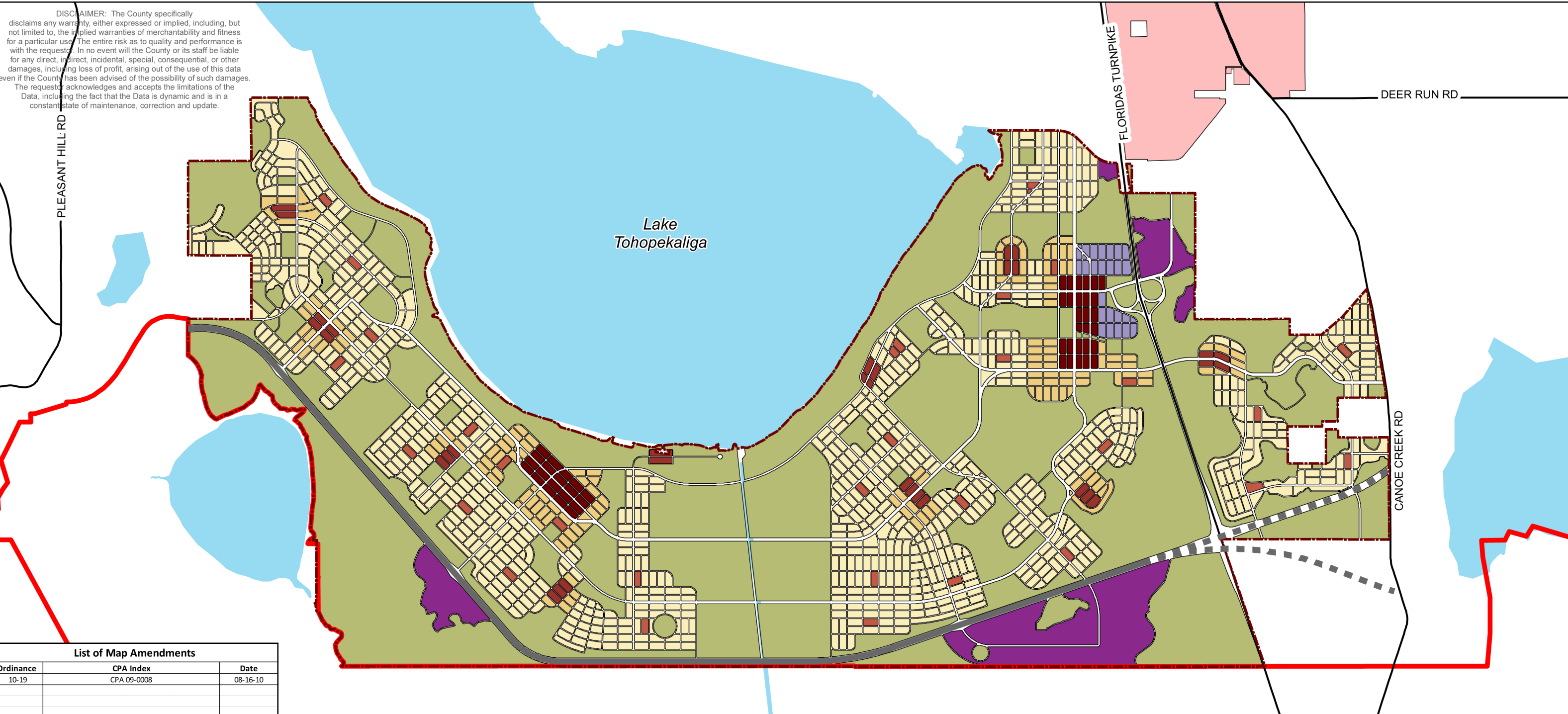
MAP PRODUCED BY OSCEOLA COUNTY  
PLANNING OFFICE - GIS SECTION  
01AUGUST2011





# SLT 4: Place Types

DISCLAIMER: The County specifically disclaims any warranty, either expressed or implied, including, but not limited to, the implied warranties of merchantability and fitness for a particular use. The entire risk as to quality and performance is with the requester. In no event will the County or its staff be liable for any direct, indirect, incidental, special, consequential, or other damages, including loss of profit, arising out of the use of this data even if the County has been advised of the possibility of such damages. The requester acknowledges and accepts the limitations of the Data, including the fact that the Data is dynamic and is in a constant state of maintenance, correction and update.



List of Map Amendments		
Ordinance	CPA Index	Date
10-19	CPA 09-0008	08-16-10

## Place Types

- Urban Center
- Community Center
- Employment Center
- Neighborhood Center
- Neighborhood Type 1
- Neighborhood Type 2
- Open Space District
- Special District

## Miscellaneous

- SLT Boundary
- Urban Growth Boundary
- Other Jurisdictions

## Regional Facilities

- Expressway
- Expressway Alternatives



MAP PRODUCED BY OSCEOLA COUNTY  
PLANNING OFFICE - GIS SECTION  
01AUGUST2011

