

# Osceola County 2005 Traffic Count Report



**Written By:**

Carlos A. Costales  
Senior Engineering Technician



**Approved By:**

Don E. Lopic, PE  
Assistant County Engineer

**Osceola County Board of County  
Commissioners  
Engineering Department**

1 Courthouse Square, Suite 1100  
Kissimmee, Florida 34741  
<http://www.osceola.org>

Phone: (407) 343-2600  
Fax: (407) 343-2623  
Email: [ccos@osceola.org](mailto:ccos@osceola.org)

# Traffic Counting Program

Vehicular traffic volumes are the key indicator of facility use, and are used to provide information for programming and designing roadway and traffic improvements. The County gathers volume information from single day counts on weekdays in the spring of each year, at a moderately high volume season intended to represent a design volume (ideally, the 100<sup>th</sup> high hour of the year). Additional multi-day counts are obtained at some of these locations during the summer and fall. Most volumes provided in this report are calculated from time stamped twin-tube axle “hits”, taken by direction, and adjusted for trucks. The counts are validated internally, and checked by direction and comparison with previous recent counts for reasonableness. Previous studies have shown that, with the care taken as described, the various seasonal adjustment factors normally assigned are not generally significant for Osceola County roads. Be aware that the volumes given are one day counts, and are subject to variations due to weather, shifts in tourist or snowbird season, special events, roadway conditions and other seemingly random fluctuations, and variations of up to 10% about a mean should be anticipated.

The county maintains 200 count stations. These stations are categorized into five areas of the County, plus stations maintained on State highways (US 192, US 17-92 and SR 535). In addition, counts within the cities of Kissimmee and St. Cloud are included.

The County count information is provided in the following manner. First, the tables provide 24-hour bi-directional vehicular volumes for each location, with historical volumes for the last six years, so that short-term trends can be seen. Second, the tables provide the following details for this year’s counts: the P.M. peak hour volume, the directional split during the peak hour (“D”), the peak hour volume divided by the daily volume, (approximates the “K” factor), and the count date. Finally, a map of the roadways in northwest Osceola County with this year’s daily volumes is provided.

Additional information on state roads (I-4, Turnpike, US 192, US 17-92) is available from the Florida Department of Transportation. Their current count data is available at <http://www.dot.state.fl.us/planning/statistics/trafficdata/default.html>

# **2005 Traffic Count**

## **Table of Contents**

- 1) Historical A.D.T. - Osceola County
  - a) State Roads
  - b) Area 1: Far West County
  - c) Area 2: Poinciana / Campbell City
  - d) Area 3: Kissimmee
  - e) Area 4: Buenaventura Lakes / Neptune
  - f) Area 5: St. Cloud & East
  
- 2) Historical A.D.T. - City of Kissimmee
  
- 3) Historical A.D.T. - Florida Department of Transportation
  
- 4) Osceola County Peak Hour Volumes
  - a) State Roads
  - b) Area 1: Far West County
  - c) Area 2: Poinciana / Campbell City
  - d) Area 3: Kissimmee
  - e) Area 4: Buenaventura Lakes / Neptune
  - f) Area 5: St. Cloud & East
  
- 5) City of Kissimmee Peak Hour Volumes
  
- 6) Osceola County Major Roadway Network Map
  
- 7) FDOT Count Station Map
  
- 8) FDOT Weekly Volume Factor Category Report

**HISTORICAL - A.D.T.****OSCEOLA COUNTY**

Updated : May 2005

## Daily 24Hours Counts

Sta. #	Count Location	2005	2004	2003	2002	2001	2000	1999	1998	1997
<b>STATE ROADS</b>										
920	US 17-92 (S.O.B.T.) S. of CR 532		9,316	10,427	8,229	8,270		9,579	9,288	9,539
910	US 17-92 (S.O.B.T.) @ Reedy Creek Bridge	20,916	18,633	17,172	15,473	15,895	18,989	16,488	15,420	14,730
922	US 17-92 (S.O.B.T.) E. of Poinciana Blvd.	22,685	20,977	19,705	18,751	18,392	19,186	18,733	17,923	19,619
921	US 17-92 (S.O.B.T.) W. of Pleasant Hill Road	27,788	24,977	24,298	23,454	24,171	26,913	23,246	24,907	24,603
911	US 17-92 (S.O.B.T.) @ Shingle Creek Bridge	52,790	48,570	42,893	39,395	35,129	42,930	36,487	33,401	32,054
912	US 17-92-441 (O.B.T.) @ Country Dr.		35,387	35,648	34,771	31,066	31,725	31,019	28,680	32,190
916	US 17-92-441 (O.B.T.) N. of Osceola Parkway		33,765		30,978	30,357	30,709	27,253	24,692	27,346
917	US 192 (BRONSON HWY.) W. of Formosa Gardens Rd.		50,058		40,884	Const	37,095	40,293	37,544	38,623
901	US 192 (BRONSON HWY.) W. of Reedy Creek	70,678	68,501		67,035	Const	56,728	59,413	55,576	73,591
902	US 192 (BRONSON HWY.) E. of Arabian Nights	51,969	62,941	48,110	55,921	35,699	44,299	50,240	53,448	44,882
915	US 192 (BRONSON HWY.) W. of Polynesian Isle Blvd.			52,420	54,470	Const		49,511	52,018	48,241
903	US 192 (BRONSON HWY.) W. of SR 535					Const		45,583	45,685	48,085
904	US 192 (BRONSON HWY.) N. of Seven Dwarfs Ln.		Const	50,677	56,796	48,399	60,089	56,355	59,019	65,201
913	US 192 (BRONSON HWY.) @ Shingle Creek Bridge		53,986	55,552	59,492	55,690	65,910	61,989	65,449	63,778
905	US 192 (VINE ST.) E. of Hoagland Blvd.				43,764	41,424		59,734	53,144	60,560
918	US 192 (VINE ST.) E. of John Young Parkway				47,490	31,547		54,133	53,539	61,555
919	US 192 (VINE ST) W. of U.S. 441(Main)					*			48,691	52,877
906	US 192 (VINE ST) @ Mill Slough	54,954	55,056	46,741	Const	41,055	56,340	54,310	53,494	56,300
907	US 192 (BRONSON HWY.) W. of Shady Lane		43,065	38,319	Const	42,319	46,232	46,542	48,316	45,991
908	US 192 (BRONSON HWY.) NW. of Partin Settlement Rd				Const	45,539	43,703	46,492	45,321	45,494
925	US 192 (BRONSON HWY.) @ Florence Drive	42,418	42,873	34,880	36,648	43,591		44,597	43,990	45,016
927	US 192 (BRONSON HWY.) W. of Narcoossee Rd.	26,803	24,068	22,626	20,450	24,603	26,970	24,246	23,181	23,458
909	US 192 (BRONSON HWY.) E. of Nova Rd.			15,300	14,780	16,227	15,385	15,430	14,735	14,364
961	US 192 W. of Holopaw					*				
962	US 192 E. of Holopaw					*				
963	US 441 S. of US 192 (Holopaw)					*	2,249			
924	VINELAND RD. (SR 535) N. of US 192		27,574		31,667	Const		29,762	32,227	32,987
923	VINELAND RD. (SR 535) S. of Orange C. Line	51,258	46,192	43,577	44,748	38,701	47,981	43,633	38,765	38,881
<b>AREA 1 FAR WEST COUNTY</b>										
177	BASS RD. S. of Wal-mart		5,748	5,960	5,687	4,886	4,910	4,493	5,631	3,525
153	CELEBRATION AVE. S. of US 192	16,786	16,216	14,750	13,897	10,496	10,110	9,939	11,103	5,514
154	CELEBRATION BLVD. N. of World Dr.		5,615	4,673	3,957	3,267	2,563			
156	CELEBRATION BLVD. W. of Campus Street		5,459		4,120	*				
150	CELEBRATION PL. S. of US 192	10,529	12,908	15,585	10,595	10,800	10,413			
122	CHAMIONSGATE BLVD. W. of Goodman Rd	17,333	13,649	11,142	6,154	*				
120	ENTRY POINT BLVD. S. of US 192	5,624	5,579	7,083	5,465	5,605				
117	FORMOSA GARDENS BLVD S. of US 192	9,687	8,728	11,380	7,790	6,892	8,499	6,054	4,572	6,436
175	FOUR WINDS BLVD. W. of US 192		Const		1,126	1,006	1,297		1,330	1,848
112	FUNIE STEED RD. E. of Entry Point Rd.	2,926		2,957	2,062	5,416	4,630	3,331	2,900	3,600
118	FUNIE STEED RD. W. of Formosa Gardens Blvd.	4,408	3,102	2,255	1,536	1,244	1,271	501	560	823
121	GOODMAN ROAD S. of Tricounty Rd	774		776	813	518	500	350		
123	GRIFFIN ROAD S of US 192			1,227	1,180					
152	INTERNATIONAL DR. S. of Osceola Pkwy.	20,423	12,659	10,431	8,840	6,447	7,501	3,665	1,581	
172	LAKE CECILE RD. W. of US 192		Const			1,185	1,230	1,128	1,090	1,157
116	LINDFIELDS BLVD. S. of Kensington Ct.	2,706		2,495	2,460	2,687	2,570	2,187	2,948	3,131
100	OLD LAKE WILSON RD. S. of Osceola Polk Line Rd.	8,271	7,032	6,609	6,040	6,728	7,656	6,817	6,251	5,508
103	OLD LAKE WILSON RD. N. of Osceola Polk Line Rd.	8,746	8,081	6,889	5,777	6,198	6,228	6,610	6,742	8,227
111	OLD LAKE WILSON RD. N. of Westgate	17,815	17,710	14,423	14,476	13,182	13,259	10,878	10,897	12,286
174	OLD VINELAND RD. E. of US 192					1,293	2,059	2,257	2,479	2,573
176	OLD VINELAND RD. N. of US 192	2,104	Const		2,186	1,573	2,278	2,343	2,305	
178	OREN BROWN ROAD W. of Wal-Mart	4,636	6,183	6,006	5,027	4,997	5,351	5,157	4,790	5,157
182	OSCEOLA PKWY. @ Toll Plaza	26,069	23,194	17,580	17,878	18,265	15,612	18,492		11,187
181	OSCEOLA PKWY. W. of SR 417	18,380	19,484	16,567	14,772	22,333	19,551	14,075	9,631	9,585
102	OSCEOLA-POLK LINE RD. E. of Old Lake Wilson Rd.	13,145	11,863	10,515	9,826	8,144	9,968	9,143	7,412	6,997
101	OSCEOLA-POLK LINE RD W. of Old Lake Wilson Rd.	16,696	14,957	13,669	11,284	10,542	12,008	10,149	7,852	6,050
104	OSCEOLA-POLK LINE RD @ I-4 Ramps				9,585	15,784	13,392			
159	POINCIANA BLVD N. of US 192	18,866	15,066	13,617	12,247	10,199	15,961	12,188	8,542	8,463
161	POINCIANA BLVD N. of Oren Brown	29,672	24,494	20,155	18,142	16,864	17,526	19,161	13,912	
160	POINCIANA BLVD S. of US 192	33,109	27,046	24,342	22,326	18,952	24,843	10,543	18,403	17,807
157	POLYNESIAN ISLE BLVD N. of US 192		5,603		5,514	4,923		16,117	5,557	5,364
158	POLYNESIAN ISLE BLVD S. of Vineland Rd.(SR 535)	7,770	7,822	8,555	7,667	7,712	8,095	4,768	10,244	12,494
115	REEDY CREEK BLVD N. of US 192	1,777	1,530		1,975	2,571	2,572	7,579	3,076	3,767
119	SAND HILL ROAD S. of Formosa Blvd.	7,113	7,463	5,303	3,750	2,195				
107	SAND HILL ROAD W. of Old Lake Wilson Rd.	3,087	2,585	2,774	2,434	2,633	2,845	2,545	1,724	2,320

Sta. #	Count Location	2005	2004	2003	2002	2001	2000	1999	1998	1997
125	SECRET LAKE DRIVE S. of US 192	684		1,920	1,297	*				
155	SERALAGO N. of US 192		3,982		3,869	2,956	3,435	3,427	2,776	2,999
171	SEVEN DWARFS LN. E. of US 192	3,729	3,913	1,720		1,395	2,074	1,720	1,490	2,555
113	SHERBERTH ROAD N. of Black Lake Rd	13,882	15,005	11,627	12,206	15,209	13,571	9,235	9,968	5,560
173	SIESTA LAGO RD. W. of US 192			6,730	6,602	7,326	6,588	6,765	8,433	7,110
114	WORLD DR. N. of US 192		45,606	38,217		28,137	46,435	53,319		50,574
124	WORLD DR. S. of US 192	12,712	12,611	10,015	11,227	10,714	10,826	12,102		
151	WORLD DR. N of Celebration Blvd.			5,886						
149	WATERSIDE DR. N. of Spring Park Loop	5,059								
AREA 2 POINCIANA / CAMPBELL CITY										
215	CRESCENT LAKES WAY W. of Poinciana Blvd	4,584	4,117	3,961	3,442	4,758				
241	CRESTRIDGE DR. @ CSX RR					845				
222	CYPRESS PKWY. E. of Doverplum Ave.					26,679	25,878	24,246	19,287	20,206
220	CYPRESS PKWY. E. of Marigold Ave.	31,482	25,322	20,356	18,632	17,077	14,393			
223	DOVERPLUM AVE. N. of Cypress Pkwy.	17,352	14,118	13,140	12,467	11,551	10,614	9,417	8,170	7,738
224	DOVERPLUM AVE. S. of Cypress Pkwy.	14,576		4,765	4,947	4,813	4,746	3,870	3,929	3,536
229	ENTERPRISE Dr. E. of Mercantile Ave.	779								
203	HAM BROWN RD. S. of US 17-92	6,931	2,465	3,314	3,382	3,068	2,753	3,092	5,536	5,570
232	HAM BROWN RD. S. of Lowes Warehouse		2,525							
216	HARBOR ROAD E Of Pleasant Hill Rd				990	1,022				
209	IMMOKALEE ST. N. of 17-92		160							
226	KOA ST. E. of Marigold Ave.	7,773	4,978	5,086	5,053	4,548	3,679	2,916		
227	KOA ST. W. Marigold Ave.	12,144	8,206	7,011	6,164	5,128	4,369	3,523	3,304	
225	MARIGOLD AVE. N. of Cypress Pkwy.	18,490	16,940	13,907	11,417	11,033	9,448	9,467	8,392	7,147
230	MARIGOLD AVE. N. of Laurel	6,723	6,018	5,420	5,115	4,391	3,673	3,417		
206	O'BERRY RD. W. of Pleasant Hill Rd.					861			912	930
207	OLD TAMPA HWY. W. of Pleasant Hill Rd.	5,317	3,975	3,291	3,260	3,606	3,723	3,835	3,667	3,237
208	OLD TAMPA HWY. W. of Poinciana Blvd.	3,129	2,425		1,782	2,362	1,966	1,940	2,145	1,702
231	PEABODY RD. SW of Marigold Ave.			3,104						
218	PINE NEEDLE TR. E Of Pleasant Hill Rd					2,136				
204	PLEASANT HILL RD. N of US 17-92	15,525	13,988	11,783	11,111	10,777	10,242	9,776	9,434	8,297
205	PLEASANT HILL RD. S. of US 17-92	45,158	39,612	33,434	30,712	28,846	26,664	23,903	18,543	17,142
212	PLEASANT HILL RD. N. of Reaves Rd.	34,444	29,940	24,636	22,896	20,553	19,659	15,923	10,549	10,342
210	PLEASANT HILL RD. S. of Reaves Rd. (at cemetery)					*			9,876	10,486
221	PLEASANT HILL RD. @ Reedy Creek	47,319	39,302	32,808	32,225	30,201	25,664	24,579	20,699	18,812
201	POINCIANA BLVD. N. of US 17-92	22,246	19,751	17,113	17,926	16,974	15,239	15,332	16,097	13,570
200	POINCIANA BLVD. S. of US 17-92	22,650	17,043	18,213	17,715	15,915	16,041			
202	POINCIANA BLVD. N. of Reedy Creek School		19,251	16,694	15,751	14,041	13,027	13,322	12,122	10,530
213	POINCIANA BLVD. W. of Pleasant Hill Rd.		14,620	12,128	11,445	16,148	9,616	10,318	12,085	11,176
211	REAVES RD. E. of Poinciana Blvd.		1,516		1,178	1,637	1,287	1,494	3,699	3,670
252	REAVES RD. W. of Pleasant Hill Rd.		1,536		1,196					
253	BELLALAGO DR. E. of Pleasant Hill Rd.		1,601							
228	SHEPHERD LN. S. of 17-92		401							
214	SOUTHPORT RD. E. of Pleasant Hill Rd.			729	840	809	854	869	1,031	1,650
219	STEWART ST. E. Of Pleasant Hill Rd					917				
243	TALLAHASSEE BLVD. N. of US 17-92		1,135		1,173					
242	TALLAHASSEE @ CSX RR.					*				
217	WINDMILL POINT E. Of Pleasant Hill Rd.			2,528		1,468				
AREA 3 KISSIMMEE										
315	CARROLL ST. E. of CSX RR	13,176	13,270	10,869	9,572	9,531	10,854	10,665	9,710	9,975
309	CARROLL ST. W. of John Young Pkwy.	16,577	18,795	20,996	20,795	18,530	21,912	20,798	16,786	18,595
313	CARROLL ST. W. of Lehigh Ave.	15,553	16,917		14,410	12,324	14,288	14,049	14,632	15,203
314	CARROLL ST. W. of Old Dixie Hwy.	15,104	14,954	11,528	10,963	10,934	10,995	12,004	10,990	11,825
312	CARROLL ST. W. of Thacker Ave.	11,999		12,858	12,241	12,909	13,093	12,363	9,860	11,760
340	CENTRAL AVE. N. of Vine St.			9,098	8,546	*	8,445	8,429	8,056	7,372
304	CLAY ST. SW. of Thacker Ave.	12,433	11,311	10,212	10,305	10,378	11,820	10,410	10,382	8,325
352	DONEGAN AVE. @ Highlands School	9,015			8,938	9,148	9,731	10,325	9,704	8,716
353	DONEGAN AVE. E. of CSX RR.	11,974		12,373	11,064	11,359	10,998	11,580	11,760	11,293
336	GARDEN ST. W. of CSX RR.					857			1,014	847
302	HOAGLAND BLVD. N. of Clay St.	10,011	8,517		6,937	6,710	6,066		5,145	5,226
311	HOAGLAND BLVD. N. of Columbia St.	17,717	18,133	16,134	15,967	*	16,458	13,848	12,712	12,819
301	HOAGLAND BLVD. N. of Suhls Ln.	9,302		7,869		7,045		6,325	6,367	7,125
317	JOHN YOUNG PKWY. N. of Donegan Ave.	36,635	34,523		30,354	35,377	33,367	31,654	31,895	29,167
318	JOHN YOUNG PKWY. N. of US 192, Vine St.	34,557	32,772	30,897	29,616	35,677	36,768	32,042	33,541	36,087
316	JOHN YOUNG PKWY. S. of Osceola Pkwy.	37,677	39,009	41,776	40,049	40,731	42,721	39,743	37,166	40,099
319	JOHN YOUNG PKWY. S. of US 192, Vine St.	32,612	30,047	33,495	29,745	33,567	31,242	33,920	31,731	32,040
362	LAKESHORE DR. S. of Neptune Rd.					*	7,505		14,480	7,546
334	MICHIGAN AVE. N. of Donegan Ave.	34,125	28,154		27,156	26,322	25,459		23,478	24,126
335	MICHIGAN AVE. N. of US 192 (Vine St.)	30,635	27,060	24,223	27,042	26,232	26,791		25,964	25,440
333	MICHIGAN AVE. S. of Osceola Pkwy.	37,764	31,938	29,480	27,918	27,466	24,740		21,559	23,863
364	NEPTUNE RD. @ CSX RR			14,673		12,674	11,753			

Sta. #	Count Location	2005	2004	2003	2002	2001	2000	1999	1998	1997
363	NEPTUNE RD. @ Lake Toho Bridge	23,291	21,644	24,755	22,867	18,816	18,358		18,093	12,438
365	OAK STREET S. of US 192				19,452	*	18,352	17,797	16,930	
357	OLD DIXIE HWY. N. of Donegan Ave.	5,431	4,473		3,628	3,852	3,859		4,211	3,530
324	ORANGE AVE. (CR 527) N. of Osceola Pkwy.	16,173	11,336	8,424	8,867	7,499	6,236		5,673	7,544
322	OSCEOLA PKWY. E. of US 17-92-441	34,844	36,500		37,205	37,021	38,535	40,930	31,355	30,928
323	OSCEOLA PKWY. W. of Florida Turnpike	50,404	47,917	45,375	44,867	35,307	46,909	40,992	38,797	41,138
321	OSCEOLA PKWY. E. of John Young Pkwy.	26,212	28,102	25,586	23,455	19,492	23,595	23,370	22,757	21,238
305	THACKER AVE. S. of Hill St.	14,789	15,107	14,064	12,058	14,107	14,586	14,268	13,571	11,830
308	THACKER AVE. N. of US 192					*	10,442	10,192	10,113	9,926
310	WOODCREST BLVD. @ Mill Slough	8,023		8,114	7,897	Const	7,688	7,445	7,492	6,495
AREA 4 BUENAVENTURA LAKES / NEPTUNE										
466	BILL BECK BLVD. N. of US 192					4,848	4,909	4,705	4,299	6,023
467	BILL BECK BLVD. S. of Boggy Creek	4,854	4,844	5,180		4,694	5,510	4,507	4,258	4,454
469	BOGGY CREEK RD. @ Turnpike Bridge			22,255						
470	BOGGY CREEK RD. E. of US 192	18,456	15,801	13,094	11,630	19,061	22,563	21,104	19,912	20,479
472	BOGGY CREEK RD. S. of Borinquen	39,799	36,125	34,624	34,465	29,007	33,514	30,144	28,192	30,011
473	BOGGY CREEK RD. N. of Pebble Pointe Way	16,737	15,653		12,829	13,037	13,200	12,569	11,711	11,552
475	BOGGY CREEK RD. E. E. of Jim Branch Creek	6,542			5,440	5,358	6,053	5,319	4,851	5,023
474	BOGGY CREEK RD. E. S. of County Line (001)	10,006	9,526	11,414	8,465	7,272	8,767	8,090	7,607	8,381
479	BOGGY CREEK RD. W. of Boggy Creek Rd. E.	20,725	19,071	19,249	17,505	14,341	17,356	16,789	15,283	15,328
481	BOGGY CREEK RD. N. of Boggy Creek Rd. (Orange Co.)	19,537	18,406	18,264	16,519	11,977	16,282	15,410	14,060	13,543
462	BUENAVENTURA BLVD. N. of Boggy Creek Rd.	23,779	22,184		21,204	20,033	22,347	19,116	17,731	19,893
452	BUENAVENTURA BLVD. N. of Osceola Pkwy.	28,150	26,692	23,809	24,035	22,852	20,503	20,344	18,452	17,547
456	BUENAVENTURA BLVD. S. of Osceola Pkwy.	29,994	27,902	27,945	27,998	24,425	24,813	21,231	22,539	22,625
477	FLAMBOYAN ST. E. of Boggy Creek Rd.					828	954	974	1,045	1,025
453	FLORIDA PKWY S. of Osceola Pkwy.	8,326	7,954	8,387	8,504	6,013	7,555	8,931	7,880	6,773
454	FLORIDA PKWY. W. of Buenaventura Blvd.		5,842		6,013	4,547	6,023	7,257	5,962	6,050
414	FORTUNE RD. E. of Simpson Rd.	14,179	13,883	15,800	12,921	9,731	10,705	10,052	9,203	8,497
407	HENRY PARTIN RD. W. of Neptune Rd.			1,247	1,237	1,093	1,375	1,254	1,040	770
476	HILLIARD ISLE RD. E. of Boggy Creek Rd.	1,447	1,396		1,332	1,610	1,381	1,201	1,230	870
405	KINGS HWY. S. of Neptune Rd.	6,183	6,448	5,746	5,674	5,651	5,314	7,261	5,499	5,196
416	LAKESHORE BLVD. N. of Partin Settlement Rd.	7,787	7,471		8,292	*			5,594	5,411
417	LAKESHORE BLVD. S. of Partin Settlement Rd.	11,078	9,903	9,635	10,533	*	7,461	7,551	7,031	7,252
478	MORNINGSIDE DR. (North) E. of Boggy Creek Rd.	2,247		2,498		2,290	2,545	2,519	2,350	2,200
401	NEPTUNE RD. E. of Kings Hwy.	22,253	20,813	23,418	20,593	17,943	17,216	15,125	14,325	13,249
402	NEPTUNE RD. W. of Kings Hwy.	22,318	20,860		21,197	18,589	17,942	16,829	14,269	14,345
410	NEPTUNE RD. W. of Stroupe Rd.	15,387	13,994		14,157	13,406	11,623	10,851	8,977	10,273
471	OLD BOGGY CREEK RD. E. of Denn John Ln.	6,603	8,515	8,257		19,061	22,563	20,538	20,479	19,745
450	OSCEOLA PKWY. W. of Briarwood Dr.	21,272	18,640	19,125	20,817	17,048	17,524	17,587	19,076	14,594
451	OSCEOLA PKWY. W. of Buenaventura Blvd.	34,271	33,137		32,461	31,039	38,980	32,813	30,472	28,684
449	OSCEOLA PKWY. W. of Boggy Creek Rd.	12,463	11,238	11,276	10,788	10,033	9,257	8,815	8,828	7,970
448	OSCEOLA PKWY. W. of Florida Parkway	42,611	41,592	40,534	41,099	35,307	37,548	37,460	33,447	32,581
447	OSCEOLA PKWY. W. of Michigan Ave.					32,152			39,716	
403	PARTIN SETTLEMENT RD. E. of Neptune Rd.	8,441	7,872		7,318	6,028	5,876	5,555	5,296	5,029
415	PARTIN SETTLEMENT RD. W. of Lakeshore Blvd.	5,080	4,052			3,028	2,169	2,606	2,638	2,404
418	PARTIN SETTLEMENT RD. @ Florida Turnpike	10,470	8,736	6,964	7,045	4,264				
458	PEBBLE POINT BLVD. W. of Boggy Creek Rd	3,942	3,678	4,307	2,647	2,605				
406	PINE ISLAND RD. W. of Kings Hwy.				1,971	2,079	1,905	1,782	1,822	1,808
455	ROYAL PALM DR. E. of Seal St.	3,489	3,029	3,288	3,317	3,523	3,953	3,901	3,328	3,093
404	SHADY LANE NE. of Partin Settlement Rd.	9,863	8,655		Const	6,593	6,534	6,084	6,047	3,881
413	SIMPSON RD. N. of US 192		16,979		15,891	15,422	15,378	15,057	13,480	12,799
412	SIMPSON RD. S. of Fortune Rd.	18,173		15,706	16,061	14,844	16,004	14,905	14,028	12,998
459	WATERS EDGE DRIVE S. of Osceola Parkway	6,209	6,182	5,552	5,121					
AREA 5 ST CLOUD & EAST										
515	10TH ST. E. of Old Hickory Tree Rd.	2,306	2,513	2,396	2,521	1,881	2,289	2,242		
512	10TH ST. E. of U.S. 192 (McKay St.)	2,155		3,403	3,430	3,172		4,276	4,396	4,436
514	10TH ST. W. of Indiana Ave.					*			4,698	5,030
513	10TH ST. W. of Wisconsin Ave. (Power plant)					*		5,464	5,465	6,060
519	17TH ST. E. of Michigan Ave.					2,015	2,098	2,001	2,897	2,059
536	17TH ST. W. of Vermont Ave. (Canoe Creek Rd.)		3,457							
520	5TH ST. E. of Brown Chapel Rd.	4,908	4,386	3,533	3,844	4,279	4,442	4,266	4,015	4,209
533	ALLIGATOR LAKE RD. E. of Hickory Tree Rd.		1,263			1,311	1,143	1,245		
544	BASS HIGHWAY E. of Pine Grove Road	2,303		1,897	2,131	1,879	1,715		1,748	1,822
510	BROWN CHAPEL RD. N. of 5th St.	4,490	4,055	4,605	4,238	3,747		3,307	3,118	2,699
511	BROWN CHAPEL RD. N. of US 192	4,127	2,832			*	3,154	3,198	2,723	2,347
508	CANOE CREEK RD. N. of Old Canoe Creek Rd.	10,068	9,236		8,074					
523	CANOE CREEK RD. S. of Deer Run Rd.	5,192		4,447	4,117	4,145	5,149	4,568	3,969	4,058
522	CANOE CREEK RD. S. of Old Canoe Creek Rd.	10,357	12,274	12,820	11,771	11,370	10,692	9,935	10,930	9,000
605	CANOE CREEK RD. W. of Lake Marian Rd.		1,369	1,338	1,234	1,371	1,545	1,582	1,377	1,441
521	CANOE CREEK RD. (Vermont Ave.) S. of 13th St.	12,964	12,333	11,536	10,202	8,033	8,200	7,883	7,380	6,890
526	CORD AVE. N. of Deer Run Rd.				1,357	1,402	1,365	1,440	1,324	1,160

Sta. #	Count Location	2005	2004	2003	2002	2001	2000	1999	1998	1997
537	CREEK WOODS DR. E. of Canoe Creek Rd	4,389		3,868	3,767	3,409				
552	CYRIL'S DR. E. of Narcoossee Rd.	1,146			1,019	1,364	850	984	1,395	770
602	DEER PARK RD. N. of U.S. 192		457			409	394	427	438	473
524	DEER RUN RD. E. of Canoe Creek Rd.	4,126	6,982	6,151	6,485	6,486	6,290	6,106	5,845	5,534
525	DEER RUN RD. W. of Hickory Tree Rd.	2,379		2,108		2,033	2,022	2,013	2,743	1,860
555	EDEN DRIVE N. of Nova Rd.	1,308		1,058		998	1,331	947	994	990
531	HICKORY TREE RD. S. of Deer Run Rd.	2,124		1,632	1,585	1,472	1,244	1,315	1,301	1,343
540	HICKORY TREE RD. S. of U.S. 192	4,763	4,379	3,892						
553	JACK BRACK RD. E. of Underwood Ave.	1,542	1,852		1,037	1,339	1,223	1,212	1,083	1,150
554	JONES RD. E. of Narcoossee Rd.		1,634		1,398	1,698	1,148	1,063	1,053	1,002
505	KISSIMMEE PARK RD. @ Turnpike	2,523		2,244		2,075	2,168	1,964	1,744	1,691
503	KISSIMMEE PARK RD. N. of Neptune Rd.	16,819	16,168		13,427	15,059	14,070	13,479	14,140	12,262
504	KISSIMMEE PARK RD. S. of Neptune Rd.	23,838	21,662	22,112	20,942	19,934	19,559	16,826	15,956	15,561
516	LAKESHORE BLVD. W. of Massachusetts	8,108		6,744	7,224	7,183	6,259	6,092	5,960	6,186
604	LAKE MARIAN RD. S. of Canoe Creek Rd.					487	379	357	672	295
518	MICHIGAN AVE. S. of 14th St.	6,225	7,048	5,504	6,238	5,620	6,148	5,786	5,797	5,849
534	MICHIGAN AVE. S. of Nolte Road					1,282	1,091			
528	MILDRED BASS RD. E. of Canoe Creek Rd.	924				930	770	733	637	662
541	NARCOOSSEE RD. N. of 10th St.	14,798	14,779	13,137	12,015	10,905	10,742	10,751	10,023	9,633
589	NARCOOSSEE RD. S. of 10th St.	15,132			10,671	*		10,640	11,250	10,126
551	NARCOOSSEE RD. S. of County Line	15,303	16,497	14,401	12,843	8,470	11,309	10,204	12,279	9,451
539	NARCOOSSEE RD. N. of Rummell Rd.	16,810								
501	NEPTUNE RD. @ C-31	18,457	16,320	19,481	16,556	13,418	13,109	11,870	9,780	9,968
502	NEPTUNE RD. E. of Ponderosa Dr.	10,462	9,335		10,171					
530	NEW NOLTE RD. E. of Kissimmee Park Rd.	4,141								
545	NOVA RD. E. @ C-32		1,005		1,218	*	988			
546	NOVA RD. E. of Eden Dr.					*	1,643		1,440	
542	NOVA RD. E. of U.S. 192	5,073	5,185	3,930	5,161	4,455	4,655	4,503	4,465	4,291
506	OLD CANOE CREEK RD. SE. of Kissimmee Park Rd.	12,945		11,638	10,447	9,407	8,787	7,746	7,524	6,606
509	OLD CANOE CREEK RD. W. of Canoe Creek Rd.	10,850	9,439		8,653					
529	OLD HICKORY TREE RD. S. of U.S. 192	3,258	3,315	3,373	6,038	5,131	5,448	4,805	4,865	4,699
601	OLD MELBOURNE RD. E. of US 192	3,156	3,059	2,587	2,721	2,329	2,327	2,187	2,169	2,030
603	PEAVINE RD. S. of Lake Marian Rd.					*			137	116
543	PINE GROVE RD. N. of U.S. 192		2,711	2,245	2,151	1,807	1,901	2,582	1,447	2,097
535	PINE LAKE DR. W. of 17th					2,928	4,205			
507	PINE TREE Rd. E. of Canoe Creek Rd	5,593	2,392	2,302	1,852	1,566				
532	PINE TREE RD. W. of Hickory Tree Rd.	1,647		749		647	703	693		
527	RAMBLER ST. S. of Deer Run Rd.					589			435	460
538	ORANGE AVE. S. of Rummell Rd.		1,069							
517	RUMMELL RD. @ canal	4,270	4,140	3,675	3,777	3,488	3,273	3,460	3,842	3,293

**HISTORICAL A.D.T.  
CITY OF KISSIMMEE**

Update : May 2005

STA. NO.	COUNT LOCATION	2005	2004	2003	2002	2001	SPRING 2000	SUMMER 1999	SPRING 1999	SPRING 1998
101	ARMSTRONG S. of Columbia St.	3,584	3,376	3,481	3,718	3,630	4,096	3,654	3,275	3,666
20	BROADWAY @ MAKINSON'S				26,700					
102	BROADWAY 300 BLOCK (DAKIN)	30,967	30,729	28,748						
2	CENTRAL AVE. N. of Drury Ave.	12,949	13,089	13,587	12,983	11,472	10,741	8,138	4,545	6,715
1	CENTRAL AVE. N. of Oak St.	11,364	11,159	11,909	11,208	10,686	10,003	9,071	4,505	
3	CENTRAL AVE. N. of Vine St.	9,911	9,166	8,923	9,141	9,211	8,768	7,634	7,877	
4	CHURCH ST. @ Dakin	4,352	4,136	3,893	3,573	3,898	3,763	4,956	3,471	
5	CLYDE S. of Emmett St.	3,490	2,713	2,439	2,451	2,254	2,178	1,949	2,178	
7	COLUMBIA E. of Dyer	19,686	18757	18,756	19,263	20,290	18,406	16,978	16,783	17,688
8	COLUMBIA E. of Hoagland Blvd.	9,068	7,788	7,012	6,610	6,886	6,523	6,307	6,023	6,352
6	COLUMBIA E. of John Young Parkway	13,130	14,378	11,435	10,651	10,939	9,879	8,832	8,969	8,988
9	COLUMBIA E. of Thacker Ave.	18,642	18,822	15,874	17,389	18,776	15,269	13,858	14,300	14,042
10	COLUMBIA W. of Main	7,010	7,083	6,092	6,484	6,063	6,198	5,176	5,252	
12	DENN JOHN LANE	9,836	9,042	9,350	9,841	9,592	8,899		9,161	
13	DONEGAN AVE. E. of Thacker Ave.	3,773	2,157	3,859	3,655	3,818	3,889	3,419	3,445	
15	DRURY AVE. E. of Neptune Rd.	677		648	753	863	723			
16	DYER N. of US 192 (Vine St.)	7,884	8,012	8,597	9,059	9,303	8,857	8,128	8,138	
17	DYER S. of US 192 (Vine St.)	6,576	6,601	6,346	5,942	5,900	RUC	5,291	5,825	
18	DYER N. of Carroll St.	12,491								
19	EMMETT ST. @ Ditch	2,012	1,572	1,526	1,529	1,671	1,687	1,564	2,240	
109	EMMETT ST. E. of John Young Parkway	28,322	26,622	25,913	24,710	24,732	21,949			
21	HOAGLAND BLVD. N. of Columbia St.	18,071	18,118	16,545	16,556	17,271	16,328	14,269	13,702	
22	HOAGLAND BLVD. N. of Vine St.	20,355	19,762	17,605	16,591	17,547	15,842	14,819	14,712	14,707
23	HOAGLAND BLVD. S. of Vine St.	11,192	11,212	9,449	8,781	9,090	8,545	7,894	8,692	7,497
25	LAKESHORE BLVD. @ KUA	6,349	5,942	5,718	6,321	6,249	6,796	4,366	5,904	
26	LAKESHORE BLVD. S. of Neptune Rd.	7,697	7,069	6,928	7,909	6,452	7,231		6,850	
103	LAKESIDE DR. N. of Boggy Creek Rd.	9,034	8,760	8,216	9,134	7,436	7,623	5,794	6,765	
104	LAKESIDE DR. S. of Boggy Creek Rd.	10,837	10,413	9,804	7,934	7,940	7,729	5,804	6,427	
28	MABBETTE E. of John Young Parkway	3,679	3,754	3,419	2,850	3,020	3,247	3,272	2,884	
29	MABBETTE E. of Thacker Ave.	3,211	3,173	2,828	2,781	2,330	2,876	2,312	2,917	
106	MAIN ST. S. of Oak St.	32,063	32,522	30,475	27,691	21,947	25,336		20,200	20,100
107	MAIN ST. S. of Vine St.	22,477	23,481	23,983	23,232	26,956	23,775		18,500	19,500
30	MILL RUN N. of Box Culvert	3,982	4,227	4,218	3,755	3,445	3,110	3,014	2,924	
31	MILL RUN N. of Mill Slough	2,630	2,475	2,810	2,832	3,023	2,925	2,887	3,179	
32	MILL SLOUGH E. of Brookside	11,494	11,368	14,956	13,103	12,022	11,232	9,940	11,557	
33	MONUMENT E. of CSX RR	1,378	1,222	1,505	1,821	2,110	1,613	1,630	1,684	
43	OAK RUN N. of Mill Slough	2,479	2,429	2,417	2,242	2,732	2,430	1,590	2,581	
37	OAK ST. E. of John Young Parkway	19,322	19,503	19,875	20,022	21,143	20,651	18,921	20,220	4,079
38	OAK ST. E. of Central Ave.	14,641	15,086	13,837	14,469	15,314	15,336	14,084	14,962	12,094
39	OAK ST. E. of Dyer	4,769	4,810	4,495	4,048	3,892	3,028	3,801	4,344	
40	OAK ST. E. of George	5,443	5,488	6,215	4,916	4,946	4,083	4,632	5,350	
41	OAK ST. E. of Thacker Ave.	12,611	12,009	13,209	15,305	14,819	15,076	13,408	15,864	
42	OAK ST. Extension @ Ditch	22,368	21,286	18,180	19,621	19,826	18,754	16,544	18,165	13,921
45	PATRICK ST. E. of Thacker Ave.	3,291	3,217	3,347	3,494	2,515	2,412	1,556		
46	LAKESHORE E. of RR	5,607	5,211	5,003	5,888	5,399	5,530	3,689	5,285	
48	RUBY E. of CSX RR	3,068	2,954	2,837	3,132	2,695	3,190	2,096	3,225	
34	SMITH ST. S. of Donegan Ave.	2,465	2,274	2,067	2,238	2,125	2,080	2,000	2,100	
50	THACKER AVE. N. of Columbia St.	14,123	12,607	13,065	12,347	12,579	12,706	10,828	12,676	
51	THACKER AVE. N. of Oak St.	14,204	15,310	14,927	14,347	9,248	15,080	12,176	14,338	
52	THACKER AVE. N. of Patrick St.	12,810	12,985	12,030	11,836	12,102	11,320	9,708	11,732	
53	THACKER AVE. N. of Vine St.	12,486	12,539	11,796	11,870	11,937	9,475		9,422	
55	WOODCREST E. of Orchard	7,256	7,212	7,378	7,220	7,170	7,034	6,192	6,730	
100	YATES RD. N. of Vine St.			1,712	1,501	1,491	1,667	1,674	1,726	



**HISTORICAL A.A.D.T.**

**FLORIDA DEPARTMENT OF TRANSPORTATION**

Update : May 2005

**BOTH DIRECTIONS (N. and S. or E. and W.)**

STA. #	COUNT LOCATION	2004	2003	2002	2001	2000	1999	1998	1997
3	US 17-92-441 (O.B.T.) S. of Emmett St.	53,500	46,000	39,000	36,000	29,000	32,500	30,500	27,000
5	ON US-192, 1.298 MI. E OF ORANGE COUNTY (UCLP)	52,500	45,500	43,000					
7	US 192 (BRONSON HWY.) S. of Boggy Creek Rd.	38,500	34,000	33,500	33,500	33,000	33,000	31,000	36,000
27	S.R. 60 E. of S.R. 15 (U.S. 441)	7,500	8,600	7,700	7,100	7,600	6,000	7,200	7,300
28	S.R. 15 (U.S. 441) S. of S.R. 60	3,200	3,100	2,800	2,500	2,800	3,200	3,100	4,000
29	US 17-92 (S.O.B.T.) N. of CR 532	18,100	16,100	15,100	12,800	12,800	12,700	12,500	12,200
32	US 192 (BRONSON HWY.) N.W. of Bill Beck Blvd.	44,000	36,500	36,000	35,500	34,000	33,000	33,500	32,500
44	S.R. 15 (U.S. 441) N. of S.R. 60	1,500	1,500	1,500	1,300	1,400	1,250	1,300	1,300
58	S.R. 60 W. of S.R. 15 (U.S. 441)	6,300	6,400	6,200	5,200	6,200	5,200	5,800	6,200
65	US 192 (BRONSON HWY.) W. of SR 15 (Holowpaw Rd.)	8,126	7,793	7,684	7,919	7,666	7,783	7,700	7,400
100	US 17-92-441 (O.B.T.) S. of Donegan Ave.	36,500	30,500	31,000	29,000	24,500	26,500	25,500	24,000
105	US 192 (13TH) W. of Columbia Ave.	49,000	45,000	42,500	37,000	37,000	37,000	35,000	35,000
117	US 17-92-441 (O.B.T.) N. of Carroll St.								
135	US 17-92-441 (O.B.T.) S. of Benita St.	36,500	32,500	30,500	30,500	28,500	28,000	29,000	27,500
145	US 192 (VINE ST.) E. of Michigan Ave.	5,800	50,000	46,500	45,500	48,000	4,500	44,000	44,500
147	US 192 (VINE ST.) W. of US 17-92-441 (O.B.T)	40,000	41,500	37,000	45,000	42,000	42,000	41,000	48,000
155	US 192 (BRONSON HWY.) W. of Hickory Tree Rd.	29,000	25,500	24,000	25,000	24,500	22,500	22,500	22,500
255	US 192 (BRONSON HWY.) E. of Narcoossee Rd.	21,000	18,900	17,700	18,000	17,000	16,000	15,800	15,500
265	US-192, 0.2 MI E of Yates Rd.	62,089	60,683	60,573	59,662				
291	US 192 (BRONSON HWY.) W. of Old Lake Wilson Rd.	59,000	50,000	49,500	42,000	42,000	42,000	44,500	39,000
296	I-4 S. of US 192 (Bronson Hwy.)	74,500	69,500	63,500	68,500	60,500	58,500	63,400	60,800
300	US 192 (BRONSON HWY.) E. of I-4	53,500	55,500	54,000	58,000	52,500	55,500	53,500	61,500
302	US 192 (BRONSON HWY.) E. of Nova Rd.	15,400	13,900	12,900	13,300	13,500	12,500	12,500	12,000
303	I-4 N. of US 192 (Bronson Hwy.)	122,089	116,060	109,423	117,000	113,000	109,404	106,000	103,400
304	US 192 (BRONSON HWY.) S. of Old Melbourne Hwy.	9,700	8,300	7,500	8,000	7,700	7,800	8,200	7,500
311	US 192 (BRONSON HWY.) W. of I-4	67,500	59,000	58,500	77,500	62,000	79,500	65,500	64,500
312	S.R. 535 (Vineland Rd.) N. of Polynesian Isle Blvd.	38,500	36,000	42,000	39,500	46,500	40,500	44,000	47,500
313	US 192 (BRONSON HWY.) S.E. of SR 535 (Vineland Rd.)	53,500	52,500	54,000	53,500	55,500	55,500	57,000	61,500
314	ON US-17/92, 0.009 MI. NE OF POLK COUNTY (RCLP)	9,000	8,300	7,800	7,400				
315	ON I-4, 0.267 MI. W OF WORLD DR. (UVL)	68,500	61,000	60,000	61,000				
316	ON I-4, 1.33 MI E OF C/L WORLD DR. (ITSUV)	88,000	85,000	61,000	64,500				
317	US 192 (BRONSON HWY.) E. of Reedy Creek Bridge	51,500	51,500	50,500	52,500	52,500	57,500	58,000	
318	SR-535, 0.289 MI. N OF US-192 (UVL)	27,500	27,000	27,000	29,000				
319	US 17/92, 0.442 MI. S OF US-192(UCLP)	35,500	36,000	33,500	31,000				
320	ON US-192, 0.468 MI W OF SR-535 (UVL)	43,500	40,000	40,500					
321	ON I-4, 2.84 MI E OF CR-532 (RC)	93,000	91,000	61,500					
1000	US 192 (BRONSON HWY.) E. of Old Lake Wilson Rd.	52,500	51,000	51,500		65,500	65,500	64,500	54,500
1002	US 17-92 (S.O.B.T.) W. of Pleasant Hill Rd.	27,000	24,500	25,000	23,500	19,700	19,600	21,900	23,000
1005	US 17-92 (S.O.B.T.) E. of Pleasant Hill Rd.		42,500	38,000	38,000	30,000	28,000	29,000	27,500
1006	S.R. 15 (U.S. 441) S. of US 192 (Bronson Hwy.)	2,700	2,400	2,400	2,600	1,900	1,800	1,800	1,900
1008	US 192 (BRONSON HWY.) E. of SR 15 (Holowpaw Rd.)	5,900	5,500	5,400	5,800	6,600	5,500	6,400	7,400
2000	S.R. 91 (Reagan Turnpike) S. of Osceola Pkwy	3,300	3,200	3,300	2,100			24,400	22,300
2001	S.R. 91 (Reagan Turnpike) N. of Osceola Pkwy	5,700	4,900	4,600	3,400			28,300	25,200
2002	I-4, RAMP FROM WBD I-4 TO CR-532	5,600	4,800	4,300	3,300				
2003	I-4, RAMP FROM CR-532 TO I-4 WBD	3,100	3,000	3,400	2,100				
2004	I-4, RAMP FROM I-4 EBD TO WORLD DR. EDB (UVL)	11,000	9,500	9,200	7,100				
2005	I-4, RAMP FROM WORLD DR. TO I-4 EDB	1,600	1,500	1,000	1,600				
2006	I-4, RAMP FROM I-4 EBD TO WORLD DR. WBD	3,200	3,100	4,000	3,500				
2007	I-4, RAMP WBD I-4 TO WBD WORLD DR.	450	350	650	450				
2008	I-3, RAMP FROM WBD I-4 TO EBD WORLD DR.	750	650	650	550				
2009	I-4, RAMP FROM WORLD DR. TO WBD (UVL)	3,800	3,800	8,900	4,600				
2012	I-4, RAMP FROM I-4 E. BD TO SR-530 E. BD.	2,300	2,600	2,700	2,100				
2013	I-4, RAMP FROM SR-530 W. BD. TO I-4 E. BD.	8,400	8,100	9,000	8,100				
2014	I-4, RAMP FROM I-4 E. BD TO US-192 W. BD.	1,000	800	1,000	850				
2015	I-4, RAMP FROM I-4 W. BD. TO US-192 W. BD.	13,500	13,000	17,500	12,500				
2016	I-4, RAMP FROM US-192 W. BD. TO I-4 W. BD.	2,100	2,400	2,700	1,600				
2017	I-4, RAMP FROM US-192 E. BD. TO I-4 W. BD.	500	650	850	600				
2018	I-4, RAMP FROM I-4 W. BD. TO US-192 E. BD.	7,900	8,000	8,800	7,900				
2019	ON I-4, RAMP FROM I-4 EB TO I-DRIVE/OSC PKY (UV)	1,400	1,300						
2020	ON I-4, RAMP FROM OSCEOLA PKWY EB TO I-4 WB (UV)	1,500	400						
2021	ON I-4, RAMP FM I-4 WB TO OSCEOLA PKY WB (UV)	5,400	4,000						
2022	ON I-4, RAMP FM OSCEOLA PKY EB TO I-4 EB (UV)	5,200	2,700						
2023	ON I-4, RAMP FM OSCEOLA PKY EB TO I-4 EB (UV)	2,300	1,800						
2024	ON I-4, OSCEOLA PKY WB TO RAMP TO I-4 WB (UV)	1,300	950						
2025	ON I-4, RAMP I-4 WB TO OSCEOLA PKY EB (UV)	6,200	1,800						
2110	S.R. 91 (Reagan Turnpike) S. of Friar's Cove							17,500	16,600
2620	S.R. 417 N. of US 192 (Bronson Hwy.)								7,200
4001	US-192 RAMP, FROM DISNEY(SBD) TO US-192(EBD)	11,000	13,500	13,500	11,500				
4002	US-192 RAMP EB, 0.03 MI. W. OF BR. OVER I-4 TO I-4 EB	14,500	15,500	15,500	18,000				
4004	US-192, FROM US-192(EBD) TO DISNEY(NBD)	7,600	8,300	8,200	7,500				
5002	US 17-92-441 (John Young Parkway) S. of Emmett St.		44,000	39,000	39,500	29,500	29,000	28,500	31,000

STA. #	COUNT LOCATION	2004	2003	2002	2001	2000	1999	1998	1997
5003	EMMETT ST. E. of John Young Parkway					18,800	19,100	18,500	18,000
5005	US 17-92 W. of Ruby Ave.							19,500	19,500
5008	US 17-92 (Broadway Ave.) N. of Emmett St.						21,000	21,500	21,000
5012	US 17-92-441 (MAIN) N. of US 192 (Vine St.)							26,500	26,500
5014	US 192 (VINE ST.) E. of Thacker Ave.	50,500	43,000	42,500	45,500	35,500	36,500	40,500	44,500
5015	US 192 (VINE ST.) W. of John Young Parkway	48,500	49,500	40,000	49,500	44,500	39,500	43,500	48,000
5016	US 192 (VINE ST.) E. of John Young Parkway	54,500	47,500	39,500	47,500	40,000	41,000	46,000	45,000
5017	US 192 (VINE ST.) E. of US 17-92 (Main)	44,000	36,000	35,500	40,000	41,000	41,000	37,000	45,000
5020	US 192 (13TH) W. of Vermont Ave.	47,500	43,500	41,000	40,000	41,500	39,000	41,500	37,500
5021	US 192 (13TH) E. of Vermont Ave.	43,000	40,500	37,000	40,000	39,000	37,000	40,000	35,000
5022	US 192 (13TH) E. of New York Ave.	42,000	35,000	35,500	36,500	33,000	35,500	36,500	31,500
5039	US 192 (13TH) E. of Michigan Ave.	34,500	31,500	30,500	30,500	29,500	28,500	30,500	27,000
8000	I-4 CD, 0.266 MI. W OF WORLD DR. (UVL)	15,600	14,100	16,300	14,800				
8316	I-4 CD, 1.335 MI E OF C/L WORLD DR. (UVL)	11,700	10,200	9,500	9,300				
T265	US 192 (BRONSON HWY.) E. of Hoagland Ave.					60,049	60,191	62,800	

**2005 Peak Hour Volumes**

**Osceola County**

Update: May, 2005

Year: 2005 2004 2003 2002

STA. #	COUNT LOCATION	2005 DAILY 24 HOURS				AM PEAK			PM PEAK			FACTORS		DATE	NOTE
		E-b / N-b	W-b / S-b	E\W N\S DIFF.	ADT TOTAL	E-b / N-b	W-b / S-b	PEAK TOTAL	E-b / N-b	W-b / S-b	PEAK TOTAL	PM D	PEAK K	MONTH DAY	RAC RUC
<b>STATE ROADS</b>															
920	US 17-92 (S.O.B.T.) S. of CR 532	4645	4671	0.01	9316	421	234	655	292	543	835	0.65	0.090	4/19	
910	US 17-92 (S.O.B.T.) @ Reedy Creek Bridge	10354	10562	0.02	20916	732	693	1425	805	871	1676	0.52	0.080	2/28	
922	US 17-92 (S.O.B.T.) E. of Poinciana Blvd.	11226	11459	0.02	22685	684	956	1640	920	777	1697	0.54	0.075	5/12	
921	US 17-92 (S.O.B.T.) W. of Pleasant Hill Road	14053	13735	0.02	27788	914	938	1852	1056	1043	2099	0.50	0.076	5/12	
911	US 17-92 (S.O.B.T.) @ Shingle Creek Bridge	26565	26225	0.01	52790	2265	1227	3492	1591	2229	3820	0.58	0.072	3/28	
912	US 17-92-441 (N.O.B.T.) @ Country Blvd.	17099	18288	0.07	35387	1027	1050	2077	1318	1483	2801	0.53	0.079	4/1	
916	US 17-92-441 (N.O.B.T.) N. of Osceola Parkway	15988	17777	0.11	33765	1023	971	1994	1215	1525	2740	0.56	0.081	4/1	
917	US 192 (BRONSON HWY.) W. of Formosa Gardens Blvd.	25773	24285	0.06	50058	2161	1094	3255	1510	2100	3610	0.58	0.072	3/8	
901	US 192 (BRONSON HWY.) W. of Reedy Creek Blvd.	34709	35969	0.04	70678	2852	1650	4502	2368	2764	5132	0.54	0.073	3/14	
902	US 192 (BRONSON HWY.) E. of Arabian Nights	23369	28600	0.22	51969	1447	1956	3403	1679	1884	3563	0.53	0.069	3/14	
915	US 192 (BRONSON HWY.) W. of Polynesian Isle Blvd.	26394	26026	0.01	52420	1328	1660	2988	2021	1464	3485	0.58	0.066	4/25	RAC
903	US 192 (BRONSON HWY.) W. of SR 535	22330	23253	0.04	45583	1569	1355	2924	1645	2069	3714	0.56	0.081	3/11	RAC
904	US 192 (BRONSON HWY.) @ Seven Dwarfs Ln.	25180	25497	0.01	50677	1410	1690	3100	1958	1622	3580	0.55	0.071	3/31	RUC
913	US 192 (BRONSON HWY.) @ Shingle Creek	28171	25815	0.09	53986	1103	1512	2615	2134	1669	3803	0.56	0.070	2/5	RUC
905	US 192 (VINE ST.) E. of Hoagland Blvd.	21774	21990	0.01	43764	1172	1221	2393	1614	1452	3066	0.53	0.070	6/21	RAC
918	US 192 (VINE ST.) E. of John Young Parkway	23488	24002	0.02	47490	1413	1485	2898	1600	1523	3123	0.51	0.066	4/3	
906	US 192 (VINE ST) @ Mill Slough	28785	26169	0.10	54954	1986	2191	4177	2701	1926	4627	0.58	0.084	5/10	
907	US 192 (BRONSON HWY.) W. of Shady Lane	22185	20880	0.06	43065	1365	1961	3326	1976	1376	3352	0.59	0.078	3/16	
908	US 192 (BRONSON HWY.) NW. of Partin Settlement Rd	22752	23740	0.04	46492	1292	1900	3192	2170	1441	3611	0.60	0.078	4/1	
925	US 192 (BRONSON HWY.) @ Florence Dr.	21029	21088	0.00	42117	738	1434	2172	1920	1353	3273	0.59	0.078	2/21	
927	US 192 (BRONSON HWY.) W. of Narcoossee Rd.	12885	13604	0.06	26489	727	1201	1928	1101	961	2062	0.53	0.078	2/21	
909	US 192 (BRONSON HWY.) E. of Nova Rd.	8020	7280	0.10	15300	441	611	1052	713	497	1210	0.59	0.079	2/11	
924	VINELAND RD. (SR 535) N. of US 192	13551	14023	0.03	27574	916	754	1670	826	1119	1945	0.58	0.071	3/24	
923	VINELAND RD. (SR 535) S. of Orange Co. Line	26111	25147	0.04	51258	1855	924	2779	1469	1920	3389	0.57	0.066	3/29	
<b>AREA 1 - FAR WEST COUNTY</b>															
177	BASS RD. S. of Wal-mart	2870	2878	0.00	5748	280	136	416	187	233	420	0.55	0.073	4/22	
153	CELEBRATION AVE. S. of US 192	8900	7886	0.13	16786	563	703	1266	771	608	1379	0.56	0.082	3/8	
154	CELEBRATION BLVD. N. of World Dr.	2908	2707	0.07	5615	366	463	829	249	198	447	0.56	0.080	4/21	
156	CELEBRATION BLVD. W. of Campus Street	2632	2827	0.07	5459	180	315	495	280	294	574	0.51	0.105	7/12	
150	CELEBRATION PL. S. of US 192	6094	4435	0.37	10529	338	776	1114	784	400	1184	0.66	0.112	3/8	
122	CHAMPIONSGATE BLVD. W. of Goodman Rd.	8531	8613	0.01	17144	738	425	1163	591	751	1342	0.56	0.078	2/28	
120	ENTRY POINT BLVD. S of US 192	2824	2800	0.01	5624	236	200	436	244	221	465	0.52	0.083	3/3	
117	FORMOSA GARDENS BLVD S. of US 192	4770	4917	0.03	9687	490	281	771	359	420	779	0.54	0.080	3/7	
175	FOUR WINDS BLVD. W. of US 192	567	559	0.01	1126	56	20	76	46	52	98	0.53	0.087	3/14	
112	FUNIE STEED RD. E. of Entry Point Rd.	1340	1586	0.18	2926	86	221	307	148	117	265	0.56	0.091	2/28	
118	FUNIE STEED RD. W. of Formosa Gardens Blvd.	2245	2163	0.04	4408	207	110	317	162	182	344	0.53	0.078	2/28	
121	GOODMAN RD. S of Tricounty Rd.	374	400	0.07	774	24	37	61	44	45	89	0.51	0.115	2/28	
152	INTERNATIONAL DR. S. of Osceola Pkwy.	7259	13164	0.81	20423	537	924	1461	581	1011	1592	0.64	0.078	3/22	
172	LAKE CECILE RD. W. of US 192	566	562	0.01	1128	58	31	89	50	59	109	0.54	0.097	3/15	
116	LINDFIELDS BLVD. S. of Kensington Ct.	1326	1380	0.04	2706	119	105	224	101	112	213	0.53	0.079	3/1	
100	OLD LAKE WILSON RD. S. of Osceola Polk Line Rd.	3927	4344	0.11	8271	462	145	607	231	587	818	0.72	0.099	2/28	
103	OLD LAKE WILSON RD. N. of Osceola Polk Line Rd.	4156	4590	0.10	8746	589	158	747	281	686	967	0.71	0.111	2/28	
111	OLD LAKE WILSON RD. N. of Westgate Rd.	8850	8965	0.01	17815	830	500	1330	562	833	1395	0.60	0.078	3/7	
174	OLD VINELAND RD. E. of US 192	1340	917	0.46	2257	91	67	158	130	86	216	0.60	0.096	3/15	
176	OLD VINELAND RD. N. of US 192	1171	933	0.26	2104	68	68	136	109	95	204	0.53	0.097	5/11	
178	OREN BROWN RD. W. of US 192	2425	2211	0.10	4636	166	142	308	229	158	387	0.59	0.083	5/11	RUC
182	OSCEOLA PKWY. @ Toll Plaza	10492	12702	0.21	23194	544	1010	1554	1150	929	2079	0.55	0.090	2/12	
181	OSCEOLA PKWY. W. of SR 417	8925	9455	0.06	18380	407	975	1382	1023	619	1642	0.62	0.089	3/14	

STA. #	COUNT LOCATION	2005 DAILY 24 HOURS				AM PEAK			PM PEAK			FACTORS		DATE	NOTE
		E-b / N-b	W-b / S-b	E/W N/S DIFF.	ADT TOTAL	E-b / N-b	W-b / S-b	PEAK TOTAL	E-b / N-b	W-b / S-b	PEAK TOTAL	PM D	PEAK K	MONTH DAY	RAC RUC
102	OSCEOLA-POLK LINE RD. E. of Old Lake Wilson Rd.	6524	6621	0.01	13145	409	595	1004	575	494	1069	0.54	0.081	2/28	
101	OSCEOLA-POLK LINE RD. W. of Old Lake Wilson Rd.	8311	8385	0.01	16696	556	586	1142	646	623	1269	0.51	0.076	2/28	
104	OSCEOLA-POLK LINE RD. @ I-4 Ramps	4635	4950	0.07	9585	470	286	756	395	580	975	0.59	0.102	10/23	
159	POINCIANA BLVD. N. of US 192	9423	9443	0.00	18866	908	349	1257	540	898	1438	0.62	0.076	3/28	
161	POINCIANA BLVD. N. of Oren Brown	15090	14582	0.03	29672	1534	403	1937	853	1494	2347	0.64	0.079	3/28	
160	POINCIANA BLVD. S. of US 192	16274	16835	0.03	33109	1473	576	2049	932	1598	2530	0.63	0.076	3/28	
157	POLYNESIAN ISLE BLVD. N. of US 192	2755	2848	0.03	5603	147	187	334	211	244	455	0.54	0.081	3/22	
158	POLYNESIAN ISLE BLVD. S. of Vineland Rd. (SR 535)	3888	3882	0.00	7770	278	157	435	271	381	652	0.58	0.084	3/14	
115	REEDY CREEK BLVD. N. of US 192	885	892	0.01	1777	67	93	160	70	78	148	0.53	0.083	3/7	
119	SAND HILL RD. S. of Formosa Blvd.	3514	3599	0.02	7113	343	209	552	230	293	523	0.56	0.074	3/3	
107	SAND HILL RD. W. of Old Lake Wilson Rd.	1579	1508	0.05	3087	141	78	219	128	141	269	0.52	0.087	2/28	
125	SECRET LAKE DR. S. of US 192	336	348	0.04	684	38	26	64	25	23	48	0.52	0.070	3/3	
155	SERALAGO N. of US 192	1826	2156	0.18	3982	198	112	310	124	269	393	0.68	0.099	3/18	
171	SEVEN DWARFS LN. E. of US 192	2028	1701	0.19	3729	171	139	310	142	147	289	0.51	0.078	3/22	
113	SHERBERTH RD. N. of US 192	6182	7700	0.25	13882	646	242	888	293	920	1213	0.76	0.087	3/7	
173	SIESTA LAGO DR. W. of US 192	3303	3427	0.04	6730	260	147	407	218	273	491	0.56	0.073	3/7	
114	WORLD DR. N. of US 192	21823	23783	0.09	45606	2999	786	3785	894	2300	3194	0.72	0.070	3/18	
124	WORLD DR. S. of US 192	5825	6887	0.18	12712	511	280	791	277	635	912	0.70	0.072	3/10	
149	WATERSIDE DR. N. of Spring Park Loop	2326	2733	0.17	5059	363	222	585	228	272	500	0.54	0.099	3/14	
AREA 2 - POINCIANA/CAMPBELL CITY															
253	BELLALAGO DR. E. of Pleasant Hill Rd.	810	791	0.02	1601	62	49	111	77	77	154	0.50	0.096	6/23	
215	CRESCENT LAKES WAY W. of Poinciana Blvd.	2309	2275	0.01	4584	262	112	374	136	240	376	0.64	0.082	4/11	
222	CYPRESS PKWY. E. of Doverplum Ave.	12186	12060	0.01	24246	1503	525	2028	722	1319	2041	0.65	0.084	4/5	
220	CYPRESS PKWY. E. of Marigold Ave.	15969	15513	0.03	31482	1267	698	1965	1015	1388	2403	0.58	0.076	4/4	
223	DOVERPLUM AVE. N. of Cypress Pkwy.	9100	8252	0.10	17352	472	849	1321	944	427	1371	0.69	0.079	4/4	
224	DOVERPLUM AVE. S. of Cypress Pkwy.	7725	6851	0.13	14576	494	516	1010	649	477	1126	0.58	0.077	4/4	
229	ENTERPRISE Dr. E. of Mercantile Ave.	401	378	0.06	779	50	54	104	45	42	87	0.52	0.112	4/6	
203	HAM BROWN RD. S. of US 17-92	3480	3451	0.01	6931	475	358	833	328	327	655	0.50	0.095	4/7	
216	HARBOR RD. E. of Pleasant Hill Rd.	497	493	0.01	990	29	60	89	64	43	107	0.60	0.108	6/18	
209	IMMOKALEE ST. N. of 17-92	94	66	0.42	160	12	8	20	10	6	16	0.63	0.100	11/8	
226	KOA ST. E. of Marigold Ave.	3901	3872	0.01	7773	428	160	588	308	423	731	0.58	0.094	4/4	
227	KOA ST. W. of Marigold Ave.	6058	6086	0.00	12144	588	314	902	403	613	1016	0.60	0.084	4/4	
225	MARIGOLD AVE. N. of Cypress Pkwy.	8868	9622	0.09	18490	504	811	1315	811	662	1473	0.55	0.080	4/4	
230	MARIGOLD AVE. N. of Laurel Ave.	3305	3418	0.03	6723	306	365	671	319	331	650	0.51	0.097	4/4	
207	OLD TAMPA HWY. W. of Pleasant Hill Rd.	2454	2863	0.17	5317	179	192	371	264	324	588	0.55	0.111	5/12	
208	OLD TAMPA HWY. W. of Poinciana Blvd.	1491	1638	0.10	3129	189	97	286	122	205	327	0.63	0.105	5/9	
231	PEABODY RD. SW of Marigold Ave.	1525	1579	0.04	3104	186	86	272	83	156	239	0.65	0.077	1/28	
204	PLEASANT HILL RD. N. of US 17-92	7971	7554	0.06	15525	819	449	1268	613	760	1373	0.55	0.088	4/11	
205	PLEASANT HILL RD. S. of US 17-92	23099	22059	0.05	45158	2393	1012	3405	1424	2102	3526	0.60	0.078	4/11	
212	PLEASANT HILL RD. N. of Reaves Rd.	17225	17219	0.00	34444	1761	865	2626	1139	1513	2652	0.57	0.077	4/5	
221	PLEASANT HILL RD. @ Reedy Creek	24808	22511	0.10	47319	2756	980	3736	1443	2180	3623	0.60	0.077	4/6	
201	POINCIANA BLVD. N. of US 17-92	11444	10802	0.06	22246	1145	566	1711	692	821	1513	0.54	0.068	4/6	
200	POINCIANA BLVD. S. of US 17-92	11148	11502	0.03	22650	931	686	1617	869	1083	1952	0.55	0.086	4/6	
202	POINCIANA BLVD. N. of Reedy Creek School	9606	9645	0.00	19251	1237	499	1736	687	1042	1729	0.60	0.090	4/19	
213	POINCIANA BLVD. W. of Pleasant Hill Rd.	7388	7232	0.02	14620	278	1049	1327	826	327	1153	0.72	0.079	2/18	
211	REAVES RD. E. of Poinciana Blvd.	715	801	0.12	1516	55	106	161	79	66	145	0.54	0.096	4/19	
252	REAVES RD. W. of Pleasant Hill Rd.	761	775	0.02	1536	63	70	133	69	70	139	0.50	0.090	6/23	
214	SOUTHPORT RD. E. of Pleasant Hill Rd.	356	373	0.05	729	39	32	71	33	38	71	0.54	0.097	1/30	
243	TALLAHASSEE BLVD. N. of US 17-92	600	573	0.05	1173	34	46	80	48	49	97	0.51	0.083	5/16	
217	WINDMILL POINT BLVD. E. of Pleasant Hill Blvd.	1248	1280	0.03	2528	51	177	228	153	98	251	0.61	0.099	2/3	
AREA 3 - KISSIMMEE															
315	CARROLL ST. E. of CSX RR.	7038	6138	0.15	13176	403	442	845	748	516	1264	0.59	0.096	5/5	
309	CARROLL ST. W. of John Young Pkwy.	8447	8130	0.04	16577	614	544	1158	668	747	1415	0.53	0.085	5/9	

STA. #	COUNT LOCATION	2005 DAILY 24 HOURS				AM PEAK			PM PEAK			FACTORS		DATE	NOTE
		E-b / N- b	W-b / S- b	E/W N/S DIFF.	ADT TOTAL	E-b / N- b	W-b / S- b	PEAK TOTAL	E-b / N- b	W-b / S- b	PEAK TOTAL	PM D	PEAK K	MONTH DAY	RAC RUC
313	CARROLL ST. W. of Lehigh Ave.	8039	7514	0.07	15553	505	503	1008	717	659	1376	0.52	0.088	5/9	
314	CARROLL ST. W. of Old Dixie Hwy.	7694	7410	0.04	15104	445	540	985	736	591	1327	0.55	0.088	5/5	
312	CARROLL ST. W. of Thacker Ave.	5984	6015	0.01	11999	413	465	878	512	539	1051	0.51	0.088	4/11	
340	CENTRAL AVE. N. of Vine St.	4702	4396	0.07	9098	256	297	553	400	333	733	0.55	0.081	3/6	K-3
304	CLAY ST. SW. of Thacker Ave.	6493	5940	0.09	12433	681	360	1041	547	511	1058	0.52	0.085	5/10	
352	DONEGAN AVE. @ Highlands School	4244	4771	0.12	9015	382	377	759	358	408	766	0.53	0.085	4/12	
353	DONEGAN AVE. E. of CSX RR.	6317	5657	0.12	11974	406	460	866	621	436	1057	0.59	0.088	2/21	
302	HOAGLAND BLVD. N. of Clay St.	4329	5682	0.31	10011	389	266	655	312	773	1085	0.71	0.108	5/12	
311	HOAGLAND BLVD. N. of Columbia St.	8380	9337	0.11	17717	446	591	1037	673	798	1471	0.54	0.083	5/11	
301	HOAGLAND BLVD. N. of Suhls Ln.	4463	4839	0.08	9302	403	268	671	305	537	842	0.64	0.091	4/6	
317	JOHN YOUNG PKWY. N. of Donegan Ave.	18389	18246	0.01	36635	1188	1102	2290	1323	1351	2674	0.51	0.073	5/10	
318	JOHN YOUNG PKWY. N. of US 192, Vine St.	17500	17057	0.03	34557	1172	1071	2243	1173	1062	2235	0.52	0.065	5/10	
316	JOHN YOUNG PKWY. S. of Osceola Pkwy.	18866	18811	0.00	37677	1319	1108	2427	1233	1470	2703	0.54	0.072	5/9	RAC
319	JOHN YOUNG PKWY. S. of US 192, Vine St.	18357	14255	0.29	32612	1254	868	2122	1218	946	2164	0.56	0.066	5/10	
362	LAKESHORE DR. S. of Neptune Rd.	4015	3640	0.10	7655	222	562	784	491	246	737	0.67	0.096	4/14	K-26
334	MICHIGAN AVE. N. of Donegan Ave.	17401	16724	0.04	34125	1125	1053	2178	1408	1368	2776	0.51	0.081	5/2	
335	MICHIGAN AVE. N. of US 192 (Vine St.)	14797	15838	0.07	30635	953	1120	2073	1247	1236	2483	0.50	0.081	5/2	
333	MICHIGAN AVE. S. of Osceola Pkwy.	19863	17901	0.11	37764	1225	1116	2341	1624	1412	3036	0.53	0.080	5/2	
364	NEPTUNE RD. @ CSX RR	7350	7323	0.00	14673	296	728	1024	838	463	1301	0.64	0.089	11/19	
363	NEPTUNE RD. @ Lake Toho Bridge	11702	11490	0.02	23192	567	1231	1798	1254	748	2002	0.63	0.086	2/23	
365	OAK STREET S. of US 192	10665	8787	0.21	19452	792	744	1536	600	605	1205	0.50	0.062	5/3	K-42
357	OLD DIXIE HWY. N. of Donegan Ave.	2306	3125	0.36	5431	159	257	416	217	309	526	0.59	0.097	5/2	
324	ORANGE AVE. (CR 527) N. of Osceola Pkwy.	8451	7722	0.09	16173	663	509	1172	658	713	1371	0.52	0.085	5/2	
322	OSCEOLA PKWY. E. of US 17-92-441	17761	17083	0.04	34844	957	1105	2062	1414	1170	2584	0.55	0.074	5/5	RAC
323	OSCEOLA PKWY. W. of Florida Turnpike	25371	25033	0.01	50404	1339	1723	3062	2019	1868	3887	0.52	0.077	5/2	
321	OSCEOLA PKWY. E. of John Young Pkwy.	12867	13345	0.04	26212	711	928	1639	1015	933	1948	0.52	0.074	5/9	RAC
305	THACKER AVE. S. of Hill St.	7552	7237	0.04	14789	707	691	1398	668	751	1419	0.53	0.096	5/11	
308	THACKER AVE. N. of US 192	5279	4913	0.07	10192	368	354	722	406	418	824	0.51	0.081	4/14	K-53
310	WOODCREST BLVD. @ Mill Slough	3968	4055	0.02	8023	247	425	672	490	270	760	0.64	0.095	2/21	
AREA 4 - BUENAVENTURA LAKES/NEPTUNE															
466	BILL BECK BLVD. N. of US 192	2612	2093	0.25	4705	504	242	746	251	316	567	0.56	0.121	3/1	
467	BILL BECK BLVD. S. of Boggy Creek Rd.	2721	2133	0.28	4854	431	500	931	249	175	424	0.59	0.087	4/14	
470	BOGGY CREEK RD. E. of US 192	8654	9802	0.13	18456	442	788	1230	757	690	1447	0.52	0.078	4/13	
471	OLD BOGGY CREEK RD. E. of Denn John Ln.	2128	4475	1.10	6603	149	373	522	211	384	595	0.65	0.090	4/14	
472	BOGGY CREEK RD. S. of Borinquen	19488	20311	0.04	39799	1457	1478	2935	1418	1580	2998	0.53	0.075	4/25	
473	BOGGY CREEK RD. N. of Pebble Pointe Way	8310	8427	0.01	16737	662	572	1234	605	721	1326	0.54	0.079	4/18	
475	BOGGY CREEK RD. E. E. of Jim Branch Creek	3254	3288	0.01	6542	185	367	552	321	201	522	0.61	0.080	5/5	
474	BOGGY CREEK RD. E. S. of County Line (001)	5075	4931	0.03	10006	586	308	894	298	490	788	0.62	0.079	4/18	
479	BOGGY CREEK RD. W. of Boggy Creek Rd. E.	10356	10369	0.00	20725	737	628	1365	788	851	1639	0.52	0.079	4/18	
481	BOGGY CREEK RD. N. of Boggy Creek Rd. (Orange Co.)	9769	9768	0.00	19537	1003	488	1491	555	870	1425	0.61	0.073	4/18	
462	BUENAVENTURA BLVD. N. of Boggy Creek Rd.	11124	12655	0.14	23779	795	804	1599	797	1060	1857	0.57	0.078	4/25	
452	BUENAVENTURA BLVD. N. of Osceola Pkwy.	13625	14525	0.07	28150	1075	778	1853	948	1055	2003	0.53	0.071	4/28	
456	BUENAVENTURA BLVD. S. of Osceola Pkwy.	14561	15433	0.06	29994	1309	733	2042	885	1556	2441	0.64	0.081	4/25	
477	FLAMBOYAN ST. E. of Boggy Creek Rd.	550	424	0.30	974	35	47	82	49	37	86	0.57	0.088	4/15	
453	FLORIDA PKWY. S. of Osceola Pkwy.	4149	4177	0.01	8326	379	213	592	227	442	669	0.66	0.080	4/28	
454	FLORIDA PKWY. W. of Buenaventura Blvd.	2887	2955	0.02	5842	325	296	621	256	263	519	0.51	0.089	4/29	
414	FORTUNE RD. E. of Simpson Rd.	7097	7082	0.00	14179	398	858	1256	753	534	1287	0.59	0.091	4/25	
407	HENRY PARTIN RD. W. of Neptune Rd.	584	663	0.14	1247	63	49	112	39	82	121	0.68	0.097	2/19	
476	HILLIARD ISLE RD. E. of Boggy Creek Rd.	720	727	0.01	1447	27	87	114	78	59	137	0.57	0.095	4/18	
405	KINGS HWY. S. of Neptune Rd.	3142	3041	0.03	6183	428	131	559	230	345	575	0.60	0.093	2/22	
416	LAKESHORE BLVD. N. of Partin Settlement Rd.	3886	3901	0.00	7787	541	262	803	340	403	743	0.54	0.095	4/25	
417	LAKESHORE BLVD. S. of Partin Settlement Rd.	5537	5541	0.00	11078	1038	284	1322	392	765	1157	0.66	0.104	4/25	
478	MORNINGSIDE DR. (North) E. of Boggy Creek Rd.	1130	1117	0.01	2247	49	139	188	130	70	200	0.65	0.089	4/18	

STA. #	COUNT LOCATION	2005 DAILY 24 HOURS				AM PEAK			PM PEAK			FACTORS		DATE	NOTE
		E-b / N- b	W-b / S- b	E/W N/S DIFF.	ADT TOTAL	E-b / N- b	W-b / S- b	PEAK TOTAL	E-b / N- b	W-b / S- b	PEAK TOTAL	PM D	PEAK K	MONTH DAY	RAC RUC
401	NEPTUNE RD. E. of Kings Hwy.	11031	11222	0.02	22253	700	1053	1753	1089	832	1921	0.57	0.086	2/22	
402	NEPTUNE RD. W. of Kings Hwy.	11189	11129	0.01	22318	576	1265	1841	1131	732	1863	0.61	0.083	2/22	
410	NEPTUNE RD. W. of Stroupe Rd.	7705	7682	0.00	15387	431	790	1221	811	555	1366	0.59	0.089	2/22	
450	OSCEOLA PKWY. W. of Briarwood Dr.	10685	10587	0.01	21272	530	973	1503	1020	619	1639	0.62	0.077	4/21	
451	OSCEOLA PKWY. W. of Buenaventura Blvd.	17371	16900	0.03	34271	911	1342	2253	1362	1071	2433	0.56	0.071	4/28	
449	OSCEOLA PKWY. W. of Boggy Creek Rd.	6254	6209	0.01	12463	377	414	791	507	435	942	0.54	0.076	4/21	
448	OSCEOLA PKWY. W. of Florida Parkway	21651	20960	0.03	42611	802	1791	2593	1909	1359	3268	0.58	0.077	5/2	
403	PARTIN SETTLEMENT RD. E. of Neptune Rd.	3979	4462	0.12	8441	404	344	748	297	383	680	0.56	0.081	4/25	
415	PARTIN SETTLEMENT RD. W. of Lakeshore Blvd.	2512	2568	0.02	5080	147	548	695	393	174	567	0.69	0.112	4/25	
418	PARTIN SETTLEMENT RD. at Turnpike	5100	5370	0.05	10470	361	823	1184	646	414	1060	0.61	0.101	4/25	
458	PEBBLE POINT BLVD. W. of Boggy Creek Rd.	1985	1957	0.01	3942	181	81	262	152	183	335	0.55	0.085	4/18	
406	PINE ISLAND RD. W. of Kings Hwy.	998	973	0.03	1971	149	40	189	66	109	175	0.62	0.089	4/22	
455	ROYAL PALM DR. E. of Seal St.	1769	1720	0.03	3489	124	159	283	139	142	281	0.51	0.081	4/18	
404	SHADY LANE NE. of Partin Settlement Rd.	5314	4549	0.17	9863	731	248	979	275	528	803	0.66	0.081	2/23	
413	SIMPSON RD. N. of US 192	8565	8414	0.02	16979	638	673	1311	721	578	1299	0.56	0.077	2/12	
412	SIMPSON RD. S. of Fortune Rd.	9224	8949	0.03	18173	558	976	1534	701	666	1367	0.51	0.075	4/14	
459	WATERS EDGE DR. S. of Osceola Parkway	3124	3085	0.01	6209	421	267	688	188	281	469	0.60	0.076	4/21	
AREA 5 - ST. CLOUD & EAST															
515	10TH ST. E. of Hickory Tree Rd.	1449	857	0.69	2306	94	64	158	159	84	243	0.65	0.105	2/7	
512	10TH ST. E. of U.S. 192 (McKay St.)	656	1499	1.29	2155	50	111	161	60	107	167	0.64	0.077	2/16	
513	10TH ST. W. of Wisconsin Ave. (Power plant)	2992	2472	0.21	5464	214	181	395	312	216	528	0.59	0.097	2/16	
519	17TH ST. E. of Michigan Ave.	885	1116	0.26	2001	58	107	165	85	99	184	0.54	0.092	4/21	
536	17TH ST. W. of Vermont Ave. (Canoe Creek Rd.)	1744	1713	0.02	3457	91	202	293	198	115	313	0.63	0.091	6/23	
520	5TH ST. E. of Brown Chapel Rd.	2924	1984	0.47	4908	222	249	471	305	212	517	0.59	0.105	2/15	
533	ALLIGATOR LAKE RD. E. of Hickory Tree Rd.	636	627	0.01	1263	38	83	121	67	51	118	0.57	0.093	4/1	
544	BASS HIGHWAY E. of Pine Grove Road	1146	1157	0.01	2303	54	117	171	130	76	206	0.63	0.089	5/5	
510	BROWN CHAPEL RD. N. of 5th St.	1988	2502	0.26	4490	178	246	424	230	216	446	0.52	0.099	2/15	
511	BROWN CHAPEL RD. N. of US 192	1767	2360	0.34	4127	194	228	422	188	285	473	0.60	0.115	2/15	
508	CANOE CREEK RD. N. of Old Canoe Creek Rd.	4911	5157	0.05	10068	429	366	795	448	501	949	0.53	0.094	2/14	
523	CANOE CREEK RD. S. of Deer Run Rd.	2644	2548	0.04	5192	225	139	364	206	223	429	0.52	0.083	2/9	
522	CANOE CREEK RD. S. of Old Canoe Creek Rd.	5212	5145	0.01	10357	447	367	814	431	490	921	0.53	0.089	2/9	
605	CANOE CREEK RD. W. of Lake Marian Rd.	700	669	0.05	1369	65	54	119	39	58	97	0.60	0.071	3/1	
521	CANOE CREEK RD. (Vermont Ave.) S. of 13th St.	6696	6268	0.07	12964	742	351	1093	433	677	1110	0.61	0.086	2/14	
526	CORD AVE. N. of Deer Run Rd.	653	704	0.08	1357	24	92	116	83	54	137	0.61	0.101	4/9	
537	CREEK WOODS DR. E. of Canoe Creek Rd.	2185	2204	0.01	4389	147	233	380	244	168	412	0.59	0.094	2/14	
552	CYRIL'S DR. E. of Narcoossee Rd.	568	578	0.02	1146	22	75	97	83	39	122	0.68	0.106	2/7	
602	DEER PARK RD. N. of U.S. 192	228	229	0.00	457	26	23	49	16	17	33	0.52	0.072	4/7	
524	DEER RUN RD. E. of Canoe Creek Rd.	2084	2042	0.02	4126	112	228	340	213	139	352	0.61	0.085	2/9	
525	DEER RUN RD. W. of Hickory Tree Rd.	1165	1214	0.04	2379	133	103	236	106	116	222	0.52	0.093	2/9	
555	EDEN DRIVE N. of Nova Rd.	653	655	0.00	1308	36	91	127	91	42	133	0.68	0.102	2/7	
531	HICKORY TREE RD. S. of Deer Run Rd.	1046	1078	0.03	2124	111	126	237	87	103	190	0.54	0.089	2/9	
529	OLD HICKORY TREE RD. S. of U.S. 192	1653	1605	0.03	3258	250	214	464	200	156	356	0.56	0.109	2/14	
540	HICKORY TREE RD. (NEW) S. of U.S. 192	2314	2449	0.06	4763	308	138	446	177	285	462	0.62	0.097	2/9	
553	JACK BRACK RD. E. of Underwood Ave.	753	789	0.05	1542	33	68	101	95	64	159	0.60	0.103	2/7	
554	JONES RD. E. of Narcoossee Rd.	835	799	0.05	1634	70	80	150	60	41	101	0.59	0.062	3/4	
505	KISSIMMEE PARK RD. @ Turnpike	1261	1262	0.00	2523	125	78	203	102	120	222	0.54	0.088	2/10	
503	KISSIMMEE PARK RD. N. of Neptune Rd.	7778	9041	0.16	16819	587	398	985	566	858	1424	0.60	0.085	2/15	
504	KISSIMMEE PARK RD. S. of Neptune Rd.	12131	11707	0.04	23838	1268	611	1879	803	1234	2037	0.61	0.085	2/10	
516	LAKESHORE BLVD. W. of Massachusetts	4227	3881	0.09	8108	234	549	783	490	278	768	0.64	0.095	2/14	
604	LAKE MARIAN RD. S. of Canoe Creek Rd.	184	173	0.06	357	20	11	31	20	24	44	0.55	0.123	3/24	
534	MICHIGAN AVE. S. of Nolte Road	603	634	0.05	1237	90	38	128	47	66	113	0.58	0.091	4/21	
518	MICHIGAN AVE. S. of 14th St.	3280	2945	0.11	6225	325	353	678	301	271	572	0.53	0.092	2/14	
528	MILDRED BASS RD. E. of Canoe Creek Rd.	464	460	0.01	924	23	43	66	60	44	104	0.58	0.113	2/9	

STA. #	COUNT LOCATION	2005 DAILY 24 HOURS				AM PEAK			PM PEAK			FACTORS		DATE	NOTE
		E-b / N-b	W-b / S-b	E\W N\S DIFF.	ADT TOTAL	E-b / N-b	W-b / S-b	PEAK TOTAL	E-b / N-b	W-b / S-b	PEAK TOTAL	PM D	PEAK K	MONTH DAY	RAC RUC
541	NARCOOSSEE RD. N. of 10th St.	7329	7469	0.02	14798	749	523	1272	623	728	1351	0.54	0.091	2/7	
589	NARCOOSSEE RD. S. of 10th St.	7173	7959	0.11	15132	693	536	1229	619	757	1376	0.55	0.091	2/7	
551	NARCOOSSEE RD. S. of County Line	7677	7626	0.01	15303	1019	256	1275	473	936	1409	0.66	0.092	2/7	
539	NARCOOSSEE RD. N. of Rummell Rd.	8435	8375	0.01	16810	865	581	1446	675	818	1493	0.55	0.089	2/7	
501	NEPTUNE RD. @ Canal 31	8953	9504	0.06	18457	521	1096	1617	965	670	1635	0.59	0.089	2/14	
502	NEPTUNE RD. E. of Ponderosa	5932	4530	0.31	10462	434	313	747	544	376	920	0.59	0.088	2/17	
530	NEW NOLTE RD. E. of Kissimmee Park Rd.	1995	2146	0.08	4141	75	192	267	192	156	348	0.55	0.084	5/5	
545	NOVA RD. E. of C-32	508	497	0.02	1005	53	28	81	35	74	109	0.68	0.108	4/7	
542	NOVA RD. E. of U.S.192	2513	2560	0.02	5073	161	271	432	276	177	453	0.61	0.089	2/7	
506	OLD CANOE CREEK RD. SE. of Kissimmee Park Rd.	6335	6610	0.04	12945	290	753	1043	768	433	1201	0.64	0.093	2/10	
509	OLD CANOE CREEK RD. W. of Canoe Creek Rd.	5292	5558	0.05	10850	205	572	777	597	372	969	0.62	0.089	2/9	
601	OLD MELBOURNE RD. E. of US 192	1590	1566	0.02	3156	68	230	298	188	102	290	0.65	0.092	5/5	
538	ORANGE AVE. S. of Rummell Rd.	530	539	0.02	1069	47	38	85	42	44	86	0.51	0.080	6/23	
543	PINE GROVE RD. N. of U.S. 192	1367	1344	0.02	2711	67	146	213	153	89	242	0.63	0.089	4/7	
507	PINE TREE RD. E. of Canoe Creek Rd.	2783	2810	0.01	5593	112	319	431	345	184	529	0.65	0.095	2/1	
532	PINE TREE RD. W. of Hickory Tree Rd.	852	795	0.07	1647	103	54	157	85	96	181	0.53	0.110	2/1	
517	RUMMELL RD. @ canal	2167	2103	0.03	4270	137	213	350	207	213	420	0.51	0.098	2/9	

Note RUC - Road under construction  
RAC - Road affected by construction

**CITY OF KISSIMMEE**

**2005 Peak Hour Volume**

Year: 2005 2004 2003 2002

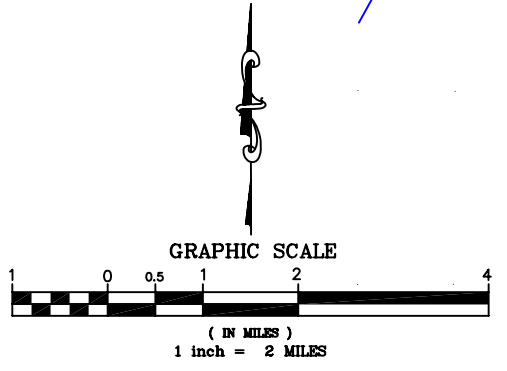
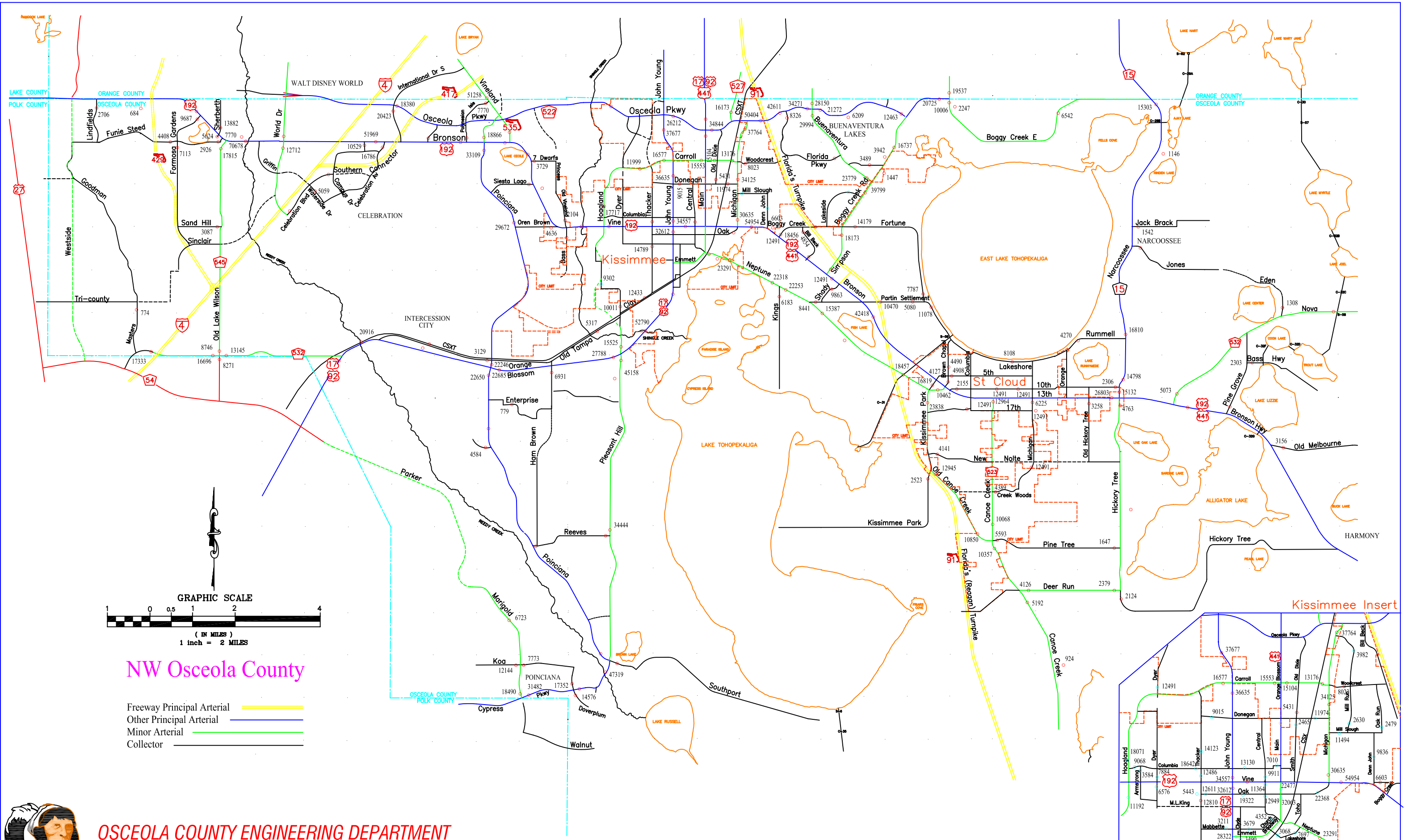
Updated: May 2005

STA. #	COUNT LOCATION	2005 DAILY 24 HOURS				AM PEAK			PM PEAK			FACTORS		DATE	NOTE
		E-b N-b	W-b S-b	E/W N\S DIFF.	ADT TOTAL	E-b N-b	W-b S-b	PEAK TOTAL	E-b N-b	W-b S-b	PEAK TOTAL	PM D	PEAK K	MONTH DAY	RAC RUC
101	ARMSTRONG BLVD. S. of Columbia	2260	1324	0.71	3584	134	90	224	267	124	391	0.68	0.11	3/15	
20	BROADWAY @ MAKISON'S	13534	13166	0.03	26700	1072	804	1876	1088	1104	2192	0.50	0.08	7/24	
102	BROADWAY 300 BLOCK (DAKIN)	15616	15351	0.02	30967	1288	1046	2334	1285	1151	2436	0.53	0.08	4/19	
1	CENTRAL N. of Oak St.	5748	5616	0.02	11364	483	455	938	517	514	1031	0.50	0.09	3/16	
2	CENTRAL N. of Drury	6361	6588	0.04	12949	584	419	1003	508	678	1186	0.57	0.09	3/16	
3	CENTRAL N. of Vine	4940	4971	0.01	9911	389	368	757	475	416	891	0.53	0.09	3/21	
4	CHURCH N. of Dakin	2033	2319	0.14	4352	156	277	433	227	232	459	0.51	0.11	4/19	
5	CLYDE S. of Emmett	2609	881	1.96	3490	479	66	545	236	103	339	0.70	0.10	3/21	
6	COLUMBIA E. of John Young Pkwy	7354	5776	0.27	13130	519	440	959	630	529	1159	0.54	0.09	3/15	
7	COLUMBIA E. of Dyer	10723	8963	0.20	19686	634	561	1195	895	770	1665	0.54	0.08	3/15	
8	COLUMBIA E. of Hoagland	4310	4758	0.10	9068	250	333	583	383	372	755	0.51	0.08	3/15	
9	COLUMBIA E. of Thacker	10387	8255	0.26	18642	638	527	1165	825	754	1579	0.52	0.08	3/15	
10	COLUMBIA W. of Main	4134	2876	0.44	7010	264	202	466	364	274	638	0.57	0.09	4/14	
12	DENN JOHN LN.	5199	4637	0.12	9836	506	418	924	516	471	987	0.52	0.10	3/22	
13	DONEGAN E. of Thacker	1657	2116	0.28	3773	100	131	231	156	192	348	0.55	0.09	4/12	
15	DRURY E. of Neptune	270	407	0.51	677	35	43	78	44	50	94	0.53	0.14	3/21	
16	DYER N. of Vine	3714	4170	0.12	7884	253	286	539	298	374	672	0.56	0.09	3/15	
17	DYER S. of Vine	3630	2946	0.23	6576	255	213	468	310	230	540	0.57	0.08	3/15	
18	DYER N. of Carroll St.	5825	6666	0.14	12491	558	357	915	443	669	1112	0.60	0.09	4/12	
19	EMMETT @ Ditch	908	1104	0.22	2012	111	84	195	93	88	181	0.51	0.09	4/12	
109	EMMETT E. of John Young Pkwy	14125	14197	0.01	28322	1338	887	2225	1084	1207	2291	0.53	0.08	3/21	
21	HOAGLAND N. of Columbia	8655	9416	0.09	18071	504	614	1118	682	793	1475	0.54	0.08	3/17	
22	HOAGLAND N. of Vine	9433	10922	0.16	20355	549	763	1312	702	807	1509	0.53	0.07	3/15	
23	HOAGLAND S. of Vine	5233	5959	0.14	11192	409	317	726	375	617	992	0.62	0.09	3/15	
25	LAKESHORE @ KUA	3790	2559	0.48	6349	361	255	616	408	209	617	0.66	0.10	3/21	
26	LAKESHORE S. of Neptune	4368	3329	0.31	7697	322	460	782	456	240	696	0.66	0.09	3/21	
103	LAKESIDE DR. N. of Boggy Creek	4572	4462	0.02	9034	322	438	760	445	375	820	0.54	0.09	4/14	
104	LAKESIDE DR. S. of Boggy Creek	5493	5344	0.03	10837	487	292	779	417	505	922	0.55	0.09	4/14	
28	MABBETTE E. of John Young Pkwy	1631	2048	0.26	3679	131	155	286	151	268	419	0.64	0.11	4/19	
29	MABBETTE E. of Thacker	1589	1622	0.02	3211	136	183	319	170	177	347	0.51	0.11	4/12	
106	MAIN S. of Oak	16179	15884	0.02	32063	1292	1104	2396	1275	1211	2486	0.51	0.08	4/19	
107	MAIN S. of Vine	10852	11625	0.07	22477	828	862	1690	903	932	1835	0.51	0.08	4/19	
30	MILL RUN N. of Box Culvert	1970	2012	0.02	3982	175	94	269	157	218	375	0.58	0.09	3/22	
31	MILL RUN N. of Mill Slough	1352	1278	0.06	2630	89	120	209	133	106	239	0.56	0.09	3/22	
32	MILL SLOUGH E. of Brookside	5487	6007	0.09	11494	449	683	1132	561	578	1139	0.51	0.10	3/22	
33	MONUMENT E. of RR.	577	801	0.39	1378	52	79	131	62	89	151	0.59	0.11	3/21	
43	OAK RUN N. of Mill Slough	1234	1245	0.01	2479	167	231	398	187	128	315	0.59	0.13	3/22	
37	OAK E. of John Young Pkwy	8679	10643	0.23	19322	691	829	1520	727	991	1718	0.58	0.09	3/16	



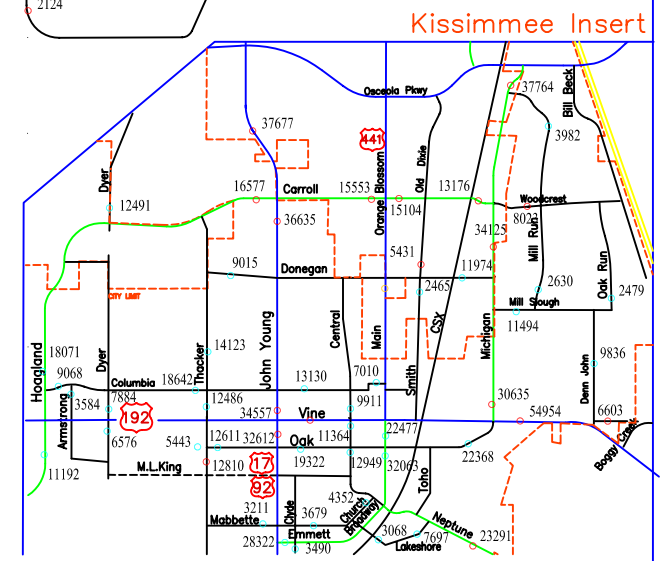
STA. #	COUNT LOCATION	2005 DAILY 24 HOURS				AM PEAK			PM PEAK			FACTORS		DATE	NOTE
		E-b N-b	W-b S-b	E\W N\S DIFF.	ADT TOTAL	E-b N-b	W-b S-b	PEAK TOTAL	E-b N-b	W-b S-b	PEAK TOTAL	PM D	PEAK K	MONTH DAY	RAC RUC
38	OAK E. of Central	6599	8042	0.22	14641	524	603	1127	599	699	1298	0.54	0.09	3/16	
42	OAK E. @ Ditch	11636	10732	0.08	22368	854	975	1829	1232	840	2072	0.59	0.09	3/16	
39	OAK E. of Dyer	2041	2728	0.34	4769	129	219	348	209	222	431	0.52	0.09	4/12	
40	OAK E. of George	2670	2773	0.04	5443	238	190	428	241	271	512	0.53	0.09	4/12	
41	OAK E. of Thacker	6069	6542	0.08	12611	407	486	893	582	611	1193	0.51	0.09	3/16	
45	PATRICK E. of Thacker	1790	1501	0.19	3291	195	260	455	212	155	367	0.58	0.11	3/21	
46	LAKESHORE E. of RR	3399	2208	0.54	5607	354	230	584	363	203	566	0.64	0.10	3/21	
48	RUBY E. of RR	1473	1595	0.08	3068	125	253	378	183	129	312	0.59	0.10	3/21	
34	SMITH ST S. of Donegan	1273	1192	0.07	2465	81	90	171	116	120	236	0.51	0.10	4/14	
50	THACKER N. of Columbia	7376	6747	0.09	14123	541	478	1019	625	662	1287	0.51	0.09	4/12	
51	THACKER N. of Oak	7790	6414	0.21	14204	594	488	1082	638	539	1177	0.54	0.08	3/16	
52	THACKER N. of Patrick	6601	6209	0.06	12810	623	561	1184	569	592	1161	0.51	0.09	3/16	
53	THACKER N. of Vine	6470	6016	0.08	12486	437	477	914	631	534	1165	0.54	0.09	3/15	
55	WOODCREST E. of Orchid	3658	3598	0.02	7256	257	388	645	456	282	738	0.62	0.10	3/22	
100	YATES RD. N. of Vine	874	627	0.39	1501	117	86	203	117	86	203	0.58	0.14	3/12	

Note RUC - Road under construction  
RAC - Road affected by construction



**NW Osceola County**

- Freeway Principal Arterial ———
- Other Principal Arterial ———
- Minor Arterial ———
- Collector ———

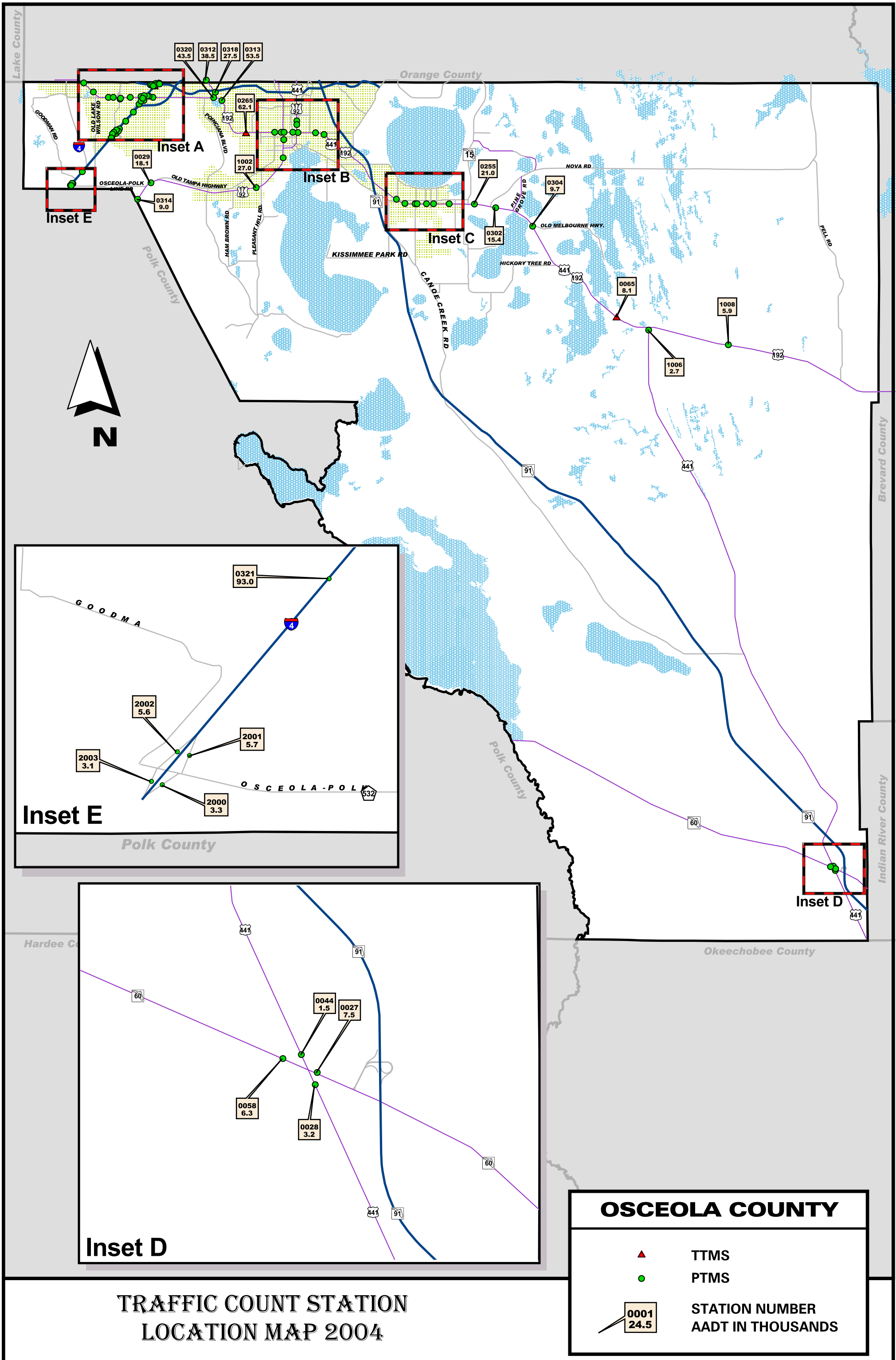


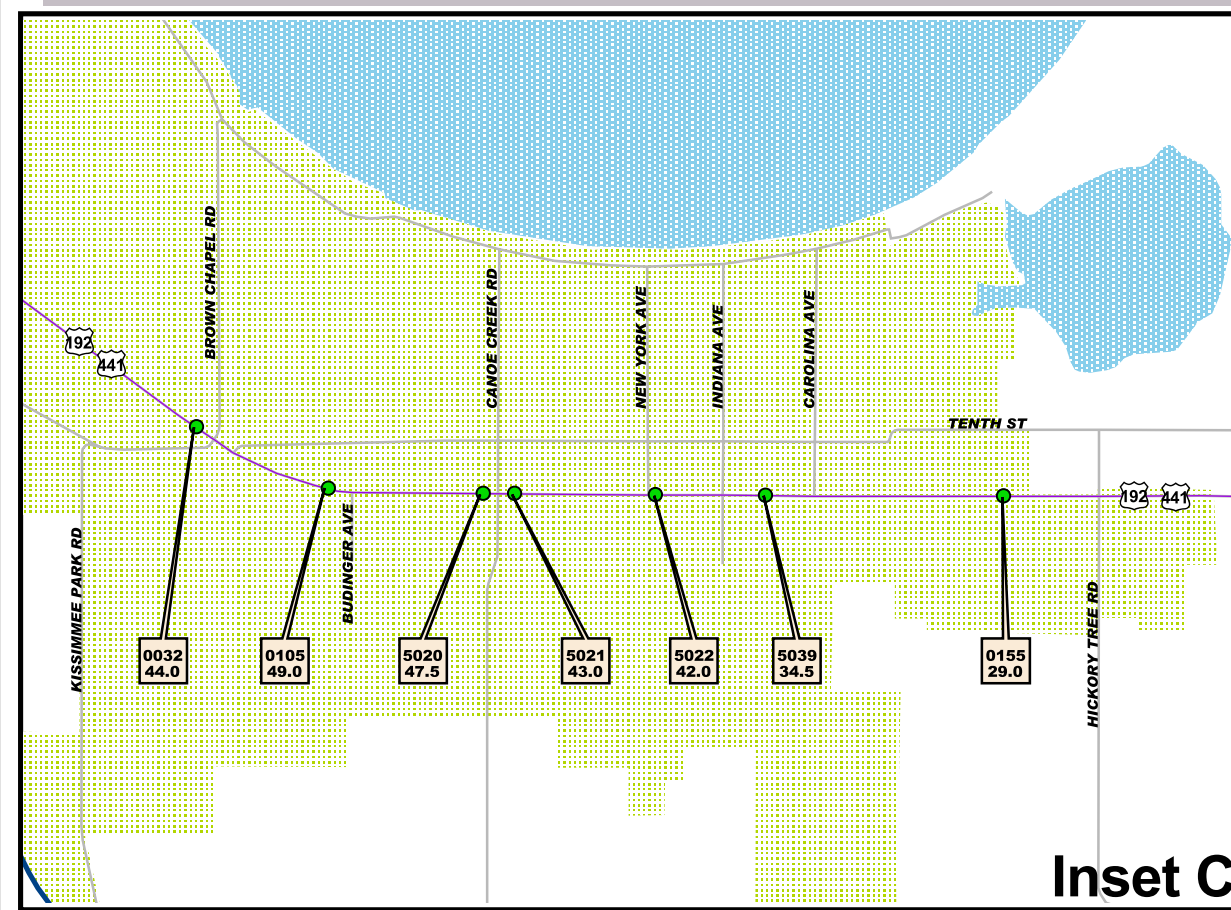
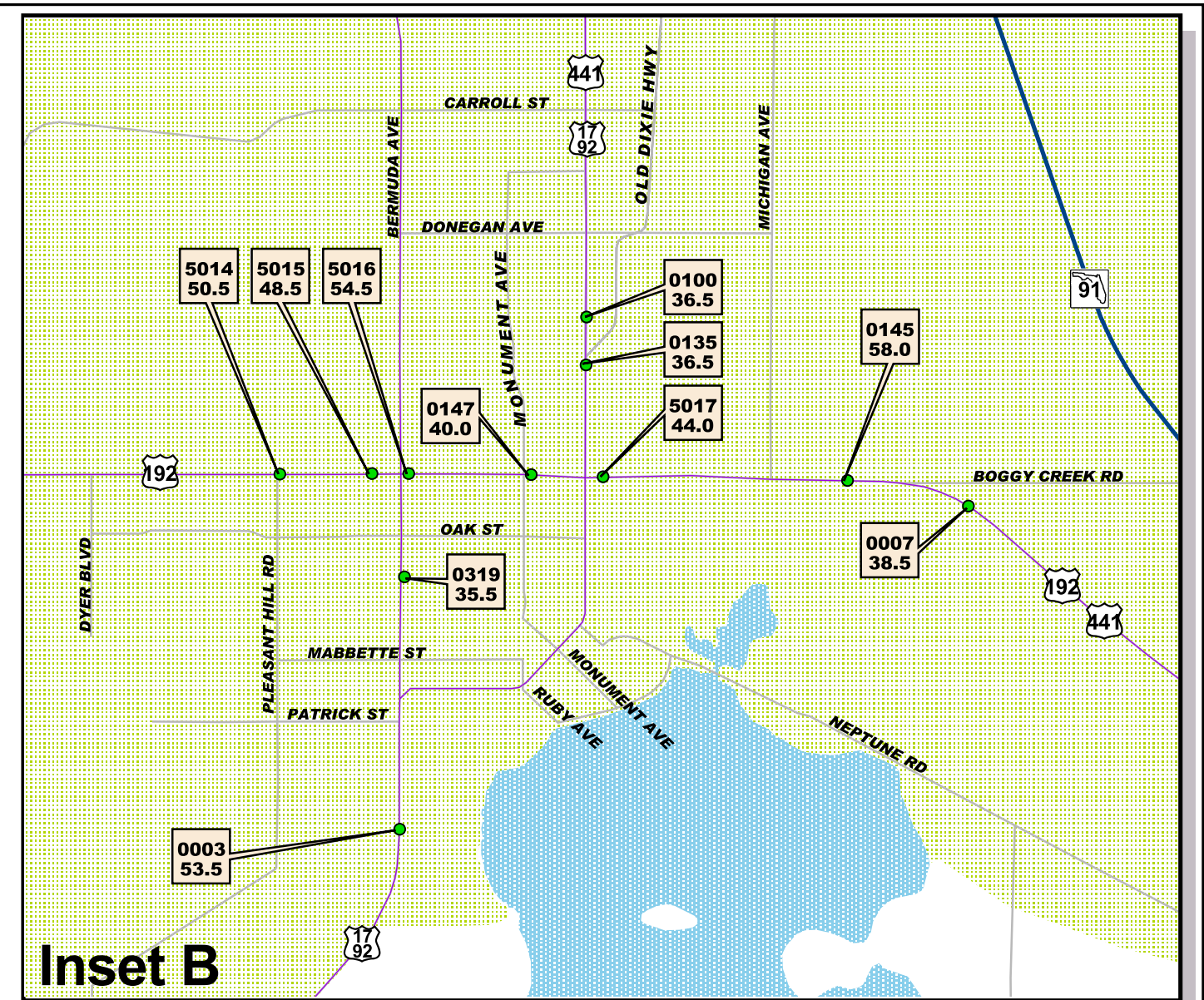
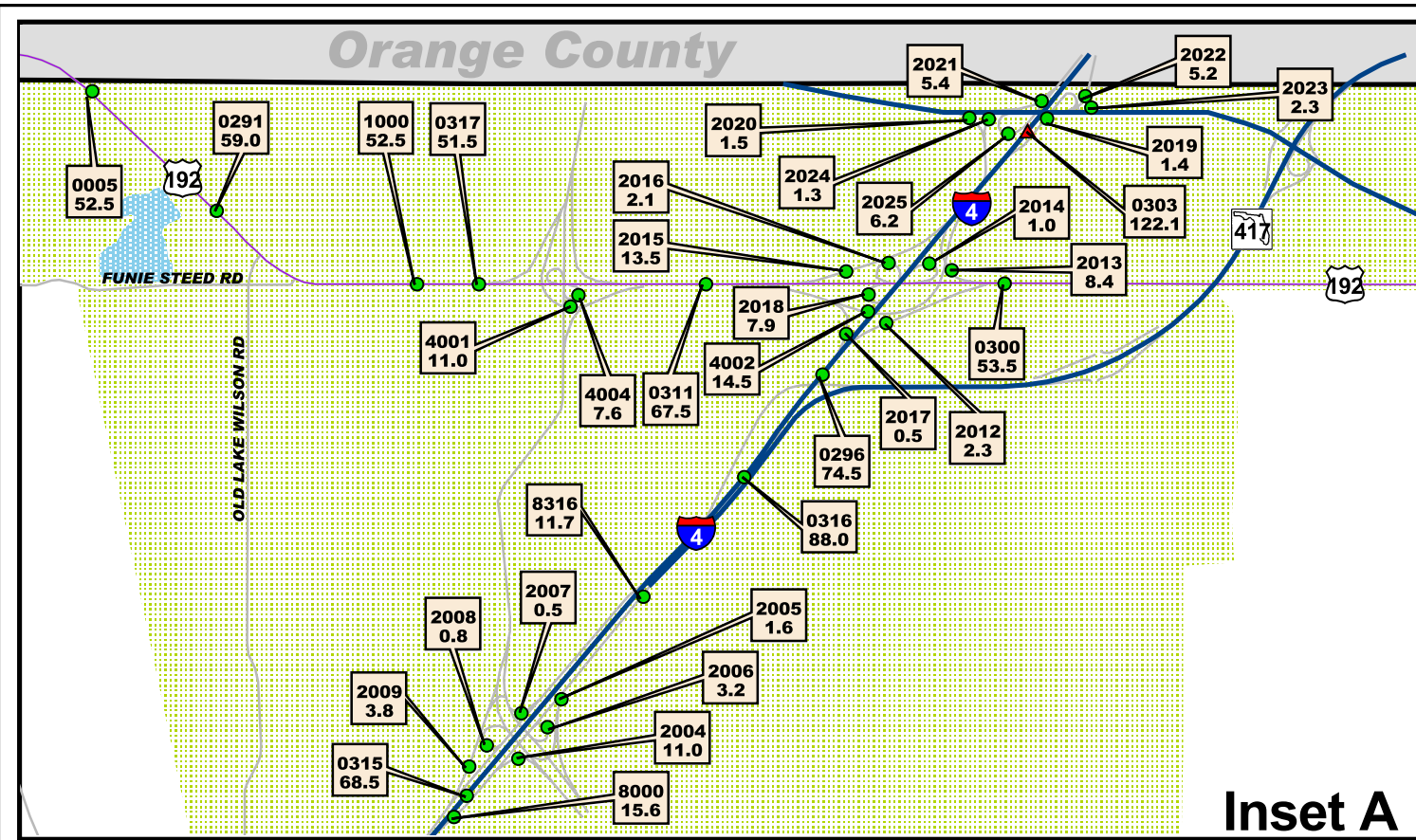
**OSCEOLA COUNTY ENGINEERING DEPARTMENT**

1 Courthouse Square, Suite 1100  
 Kissimmee, Florida 34741-5488  
 Voice (407) 343-2600 FAX 343-2623

2005 Daily Traffic Counts

**MAJOR ROADWAY NETWORK**  
 June 2005





**TRAFFIC COUNT STATION  
LOCATION MAP 2004**

**OSCEOLA COUNTY**

	TTMS
	PTMS
	STATION NUMBER AADT IN THOUSANDS

# Florida Department of Transportation

## 2004 Weekly Axle Factors - Osceola

Week	Dates	9201	9202	9203	9204	9205	9206	9207	9208
1	1/1/2004 - 1/3/2004	0.81	0.96	0.97	0.66	0.96	0.87	0.81	0.99
2	1/4/2004 - 1/10/2004	0.78	0.96	0.97	0.66	0.95	0.87	0.86	0.99
3	1/11/2004 - 1/17/2004	0.74	0.96	0.97	0.66	0.95	0.87	0.92	0.99
4	1/18/2004 - 1/24/2004	0.77	0.96	0.97	0.7	0.95	0.87	0.91	0.99
5	1/25/2004 - 1/31/2004	0.79	0.96	0.97	0.73	0.95	0.87	0.9	0.99
6	2/1/2004 - 2/7/2004	0.82	0.97	0.97	0.77	0.96	0.87	0.9	0.99
7	2/8/2004 - 2/14/2004	0.85	0.97	0.97	0.8	0.96	0.87	0.89	0.99
8	2/15/2004 - 2/21/2004	0.87	0.97	0.97	0.84	0.96	0.87	0.88	0.99
9	2/22/2004 - 2/28/2004	0.86	0.97	0.97	0.84	0.96	0.87	0.87	0.99
10	2/29/2004 - 3/6/2004	0.85	0.97	0.97	0.83	0.95	0.87	0.85	0.99
11	3/7/2004 - 3/13/2004	0.83	0.97	0.97	0.83	0.95	0.87	0.84	0.99
12	3/14/2004 - 3/20/2004	0.82	0.97	0.97	0.82	0.95	0.87	0.82	0.99
13	3/21/2004 - 3/27/2004	0.83	0.97	0.97	0.82	0.96	0.87	0.82	0.99
14	3/28/2004 - 4/3/2004	0.84	0.97	0.97	0.82	0.97	0.87	0.82	0.99
15	4/4/2004 - 4/10/2004	0.85	0.96	0.97	0.81	0.97	0.87	0.82	0.99
16	4/11/2004 - 4/17/2004	0.86	0.96	0.97	0.81	0.98	0.87	0.82	0.99
17	4/18/2004 - 4/24/2004	0.85	0.96	0.97	0.8	0.98	0.87	0.82	0.99
18	4/25/2004 - 5/1/2004	0.85	0.96	0.97	0.8	0.98	0.87	0.82	0.99
19	5/2/2004 - 5/8/2004	0.84	0.96	0.97	0.8	0.98	0.87	0.83	0.99
20	5/9/2004 - 5/15/2004	0.83	0.96	0.97	0.79	0.98	0.87	0.83	0.99
21	5/16/2004 - 5/22/2004	0.83	0.96	0.97	0.79	0.97	0.87	0.83	0.99
22	5/23/2004 - 5/29/2004	0.83	0.96	0.97	0.78	0.97	0.87	0.83	0.99
23	5/30/2004 - 6/5/2004	0.83	0.96	0.97	0.78	0.96	0.87	0.83	0.99
24	6/6/2004 - 6/12/2004	0.83	0.96	0.97	0.78	0.96	0.87	0.83	0.99
25	6/13/2004 - 6/19/2004	0.83	0.96	0.97	0.77	0.95	0.87	0.83	0.99
26	6/20/2004 - 6/26/2004	0.83	0.96	0.97	0.77	0.96	0.87	0.83	0.99
27	6/27/2004 - 7/3/2004	0.83	0.96	0.97	0.76	0.97	0.87	0.83	0.99
28	7/4/2004 - 7/10/2004	0.84	0.96	0.97	0.76	0.97	0.87	0.84	0.99
29	7/11/2004 - 7/17/2004	0.84	0.96	0.97	0.76	0.98	0.87	0.84	0.99
30	7/18/2004 - 7/24/2004	0.84	0.96	0.97	0.75	0.98	0.87	0.84	0.99
31	7/25/2004 - 7/31/2004	0.84	0.96	0.97	0.75	0.98	0.87	0.84	0.99
32	8/1/2004 - 8/7/2004	0.83	0.96	0.97	0.74	0.98	0.87	0.83	0.99
33	8/8/2004 - 8/14/2004	0.83	0.96	0.97	0.74	0.98	0.87	0.83	0.99
34	8/15/2004 - 8/21/2004	0.83	0.96	0.97	0.74	0.98	0.87	0.83	0.99
35	8/22/2004 - 8/28/2004	0.84	0.96	0.97	0.73	0.98	0.87	0.84	0.99
36	8/29/2004 - 9/4/2004	0.85	0.96	0.97	0.73	0.98	0.87	0.85	0.99
37	9/5/2004 - 9/11/2004	0.85	0.96	0.97	0.72	0.97	0.87	0.85	0.99
38	9/12/2004 - 9/18/2004	0.86	0.96	0.97	0.72	0.97	0.87	0.86	0.99
39	9/19/2004 - 9/25/2004	0.85	0.96	0.97	0.72	0.96	0.87	0.85	0.99
40	9/26/2004 - 10/2/2004	0.85	0.96	0.97	0.71	0.95	0.87	0.85	0.99
41	10/3/2004 - 10/9/2004	0.84	0.96	0.97	0.71	0.94	0.87	0.84	0.99
42	10/10/2004 - 10/16/2004	0.83	0.96	0.97	0.7	0.93	0.87	0.83	0.99
43	10/17/2004 - 10/23/2004	0.83	0.96	0.97	0.7	0.93	0.87	0.83	0.99
44	10/24/2004 - 10/30/2004	0.82	0.96	0.97	0.7	0.93	0.87	0.82	0.99
45	10/31/2004 - 11/6/2004	0.82	0.96	0.97	0.69	0.94	0.87	0.82	0.99
46	11/7/2004 - 11/13/2004	0.81	0.96	0.97	0.69	0.94	0.87	0.81	0.99
47	11/14/2004 - 11/20/2004	0.81	0.96	0.97	0.68	0.94	0.87	0.81	0.99
48	11/21/2004 - 11/27/2004	0.81	0.96	0.97	0.68	0.94	0.87	0.81	0.99
49	11/28/2004 - 12/4/2004	0.81	0.96	0.97	0.68	0.95	0.87	0.81	0.99
50	12/5/2004 - 12/11/2004	0.81	0.96	0.97	0.67	0.95	0.87	0.81	0.99
51	12/12/2004 - 12/18/2004	0.81	0.96	0.97	0.67	0.96	0.87	0.81	0.99
52	12/19/2004 - 12/25/2004	0.78	0.96	0.97	0.66	0.95	0.87	0.86	0.99
53	12/26/2004 - 12/31/2004	0.74	0.96	0.97	0.66	0.95	0.87	0.92	0.99
	9201 OSCEOLA RURAL				9205 I4				
	9202 OSCEOLA URBAN				9206 US-17,TO POINCIANA B				
	9203 US192,ORANGE TO I-4				9207 US192,OBT TO US441				
	9204 US441,S OF US192				9208 SR535				

# Florida Department of Transportation

## 2004 Weekley Axle Factors - Osceola

Week	Dates	9209	9210	9211	9212	9213
1	1/1/2004 - 1/3/2004	0.97	0.72	0.94	0.82	0.95
2	1/4/2004 - 1/10/2004	0.97	0.72	0.94	0.82	0.95
3	1/11/2004 - 1/17/2004	0.97	0.72	0.94	0.82	0.95
4	1/18/2004 - 1/24/2004	0.97	0.72	0.94	0.82	0.95
5	1/25/2004 - 1/31/2004	0.97	0.72	0.94	0.82	0.95
6	2/1/2004 - 2/7/2004	0.97	0.72	0.94	0.82	0.95
7	2/8/2004 - 2/14/2004	0.97	0.72	0.94	0.82	0.95
8	2/15/2004 - 2/21/2004	0.97	0.72	0.94	0.82	0.95
9	2/22/2004 - 2/28/2004	0.97	0.72	0.94	0.82	0.95
10	2/29/2004 - 3/6/2004	0.97	0.73	0.94	0.82	0.95
11	3/7/2004 - 3/13/2004	0.97	0.73	0.94	0.82	0.95
12	3/14/2004 - 3/20/2004	0.97	0.73	0.94	0.82	0.95
13	3/21/2004 - 3/27/2004	0.97	0.73	0.94	0.82	0.95
14	3/28/2004 - 4/3/2004	0.97	0.73	0.94	0.82	0.95
15	4/4/2004 - 4/10/2004	0.97	0.72	0.94	0.82	0.95
16	4/11/2004 - 4/17/2004	0.97	0.72	0.94	0.82	0.95
17	4/18/2004 - 4/24/2004	0.97	0.72	0.94	0.82	0.95
18	4/25/2004 - 5/1/2004	0.97	0.73	0.94	0.82	0.95
19	5/2/2004 - 5/8/2004	0.97	0.73	0.94	0.82	0.95
20	5/9/2004 - 5/15/2004	0.97	0.73	0.94	0.82	0.95
21	5/16/2004 - 5/22/2004	0.97	0.73	0.94	0.82	0.95
22	5/23/2004 - 5/29/2004	0.97	0.73	0.94	0.82	0.95
23	5/30/2004 - 6/5/2004	0.97	0.73	0.94	0.82	0.95
24	6/6/2004 - 6/12/2004	0.97	0.73	0.94	0.82	0.95
25	6/13/2004 - 6/19/2004	0.97	0.73	0.94	0.82	0.95
26	6/20/2004 - 6/26/2004	0.97	0.74	0.94	0.82	0.95
27	6/27/2004 - 7/3/2004	0.97	0.75	0.94	0.82	0.95
28	7/4/2004 - 7/10/2004	0.97	0.76	0.94	0.82	0.95
29	7/11/2004 - 7/17/2004	0.97	0.77	0.94	0.82	0.95
30	7/18/2004 - 7/24/2004	0.97	0.76	0.94	0.82	0.95
31	7/25/2004 - 7/31/2004	0.97	0.76	0.94	0.82	0.95
32	8/1/2004 - 8/7/2004	0.97	0.75	0.94	0.82	0.95
33	8/8/2004 - 8/14/2004	0.97	0.75	0.94	0.82	0.95
34	8/15/2004 - 8/21/2004	0.97	0.74	0.94	0.82	0.95
35	8/22/2004 - 8/28/2004	0.97	0.74	0.94	0.82	0.95
36	8/29/2004 - 9/4/2004	0.97	0.75	0.94	0.82	0.95
37	9/5/2004 - 9/11/2004	0.97	0.75	0.94	0.82	0.95
38	9/12/2004 - 9/18/2004	0.97	0.75	0.94	0.82	0.95
39	9/19/2004 - 9/25/2004	0.97	0.75	0.94	0.82	0.95
40	9/26/2004 - 10/2/2004	0.97	0.75	0.94	0.82	0.95
41	10/3/2004 - 10/9/2004	0.97	0.75	0.94	0.82	0.95
42	10/10/2004 - 10/16/2004	0.97	0.75	0.94	0.82	0.95
43	10/17/2004 - 10/23/2004	0.97	0.75	0.94	0.82	0.95
44	10/24/2004 - 10/30/2004	0.97	0.75	0.94	0.82	0.95
45	10/31/2004 - 11/6/2004	0.97	0.75	0.94	0.82	0.95
46	11/7/2004 - 11/13/2004	0.97	0.75	0.94	0.82	0.95
47	11/14/2004 - 11/20/2004	0.97	0.75	0.94	0.82	0.95
48	11/21/2004 - 11/27/2004	0.97	0.75	0.94	0.82	0.95
49	11/28/2004 - 12/4/2004	0.97	0.74	0.94	0.82	0.95
50	12/5/2004 - 12/11/2004	0.97	0.74	0.94	0.82	0.95
51	12/12/2004 - 12/18/2004	0.97	0.73	0.94	0.82	0.95
52	12/19/2004 - 12/25/2004	0.97	0.73	0.94	0.82	0.95
53	12/26/2004 - 12/31/2004	0.97	0.72	0.94	0.82	0.95

9209 US192,14-US17/92/441

9210 SR-60

9211 US17,POINCIAN-EMMETT

9212 US-192,E OF US441

9213

US17/92,EMMETT-US192

# Florida Department of Transportation

## 2004 Weekley Axle Factors - Osceola

Week	Dates	9200	9215	9241	9247	9249
1	1/1/2004 - 1/3/2004	1	1	1		1
2	1/4/2004 - 1/10/2004	1.01	1.02	1.05		1.05
3	1/11/2004 - 1/17/2004	1.03	1.04	1.1		1.1
4	1/18/2004 - 1/24/2004	1.02	1.03	1.08		1.08
5	1/25/2004 - 1/31/2004	1.01	1.02	1.06		1.06
6	2/1/2004 - 2/7/2004	1	1	1.04		1.04
7	2/8/2004 - 2/14/2004	0.98	0.99	1.02		1.02
8	2/15/2004 - 2/21/2004	0.97	0.98	1		1
9	2/22/2004 - 2/28/2004	0.96	0.96	0.99		0.99
10	2/29/2004 - 3/6/2004	0.94	0.93	0.97		0.97
11	3/7/2004 - 3/13/2004	0.93	0.9	0.96		0.96
12	3/14/2004 - 3/20/2004	0.91	0.88	0.94		0.94
13	3/21/2004 - 3/27/2004	0.92	0.89	0.94		0.94
14	3/28/2004 - 4/3/2004	0.94	0.91	0.94		0.94
15	4/4/2004 - 4/10/2004	0.95	0.93	0.95		0.95
16	4/11/2004 - 4/17/2004	0.96	0.94	0.95		0.95
17	4/18/2004 - 4/24/2004	0.97	0.95	0.96		0.96
18	4/25/2004 - 5/1/2004	0.97	0.97	0.98		0.98
19	5/2/2004 - 5/8/2004	0.98	0.98	1		1
20	5/9/2004 - 5/15/2004	0.98	0.99	1.01		1.01
21	5/16/2004 - 5/22/2004	0.99	1	1		1
22	5/23/2004 - 5/29/2004	1	1	0.99		0.99
23	5/30/2004 - 6/5/2004	1	1.01	0.98		0.98
24	6/6/2004 - 6/12/2004	1.01	1.01	0.97		0.97
25	6/13/2004 - 6/19/2004	1.02	1.02	0.96		0.96
26	6/20/2004 - 6/26/2004	1.02	1.01	0.94		0.94
27	6/27/2004 - 7/3/2004	1.02	1	0.93		0.93
28	7/4/2004 - 7/10/2004	1.02	1	0.91		0.91
29	7/11/2004 - 7/17/2004	1.02	0.99	0.89		0.89
30	7/18/2004 - 7/24/2004	1.02	1	0.91		0.91
31	7/25/2004 - 7/31/2004	1.03	1.01	0.93		0.93
32	8/1/2004 - 8/7/2004	1.03	1.02	0.95		0.95
33	8/8/2004 - 8/14/2004	1.04	1.03	0.97		0.97
34	8/15/2004 - 8/21/2004	1.05	1.04	0.99		0.99
35	8/22/2004 - 8/28/2004	1.08	1.07	1.06		1.06
36	8/29/2004 - 9/4/2004	1.12	1.11	1.12		1.12
37	9/5/2004 - 9/11/2004	1.15	1.14	1.19		1.19
38	9/12/2004 - 9/18/2004	1.19	1.17	1.25		1.25
39	9/19/2004 - 9/25/2004	1.14	1.13	1.19		1.19
40	9/26/2004 - 10/2/2004	1.09	1.09	1.12		1.12
41	10/3/2004 - 10/9/2004	1.04	1.05	1.05		1.05
42	10/10/2004 - 10/16/2004	0.99	1.01	0.98		0.98
43	10/17/2004 - 10/23/2004	0.98	1.01	0.99		0.99
44	10/24/2004 - 10/30/2004	0.98	1.01	0.99		0.99
45	10/31/2004 - 11/6/2004	0.97	1	1		1
46	11/7/2004 - 11/13/2004	0.97	1	1		1
47	11/14/2004 - 11/20/2004	0.96	1	1.01		1.01
48	11/21/2004 - 11/27/2004	0.97	1	1.01		1.01
49	11/28/2004 - 12/4/2004	0.98	1	1		1
50	12/5/2004 - 12/11/2004	0.99	1	1		1
51	12/12/2004 - 12/18/2004	1	1	1		1
52	12/19/2004 - 12/25/2004	1.01	1.02	1.05		1.05
53	12/26/2004 - 12/31/2004	1.03	1.04	1.1		1.1

9201	OSCEOLA COUNTYWIDE	9247	OSCEOLA TPK-SEE 9702
9215	OSCEOLA SR15/US441	9249	OSCEOLA I4 DISNEY
9241	OSCEOLA I4 RURAL		