

Osceola County 2006 Traffic Count Report



Written By:

Carlos A. Costales
Senior Engineering Technician



Approved By:

Don E. Lopic, PE
Assistant County Engineer

**Osceola County Board of County
Commissioners
Engineering Department**

1 Courthouse Square, Suite 1100
Kissimmee, Florida 34741
<http://www.osceola.org>

Phone: (407) 343-2600
Fax: (407) 343-2623
Email: ccos@osceola.org

Traffic Counting Program

Vehicular traffic volumes are the key indicator of facility use, and are used to provide information for programming and designing roadway and traffic improvements. The County gathers volume information from single day counts on weekdays in the spring of each year, at a moderately high volume season intended to represent a design volume (ideally, the 100th high hour of the year). Additional multi-day counts are obtained at some of these locations during the summer and fall. Most volumes provided in this report are calculated from time stamped twin-tube axle “hits”, taken by direction, and adjusted for trucks. The counts are validated internally, and checked by direction and comparison with previous recent counts for reasonableness. Previous studies have shown that, with the care taken as described, the various seasonal adjustment factors normally assigned are not generally significant for Osceola County roads. Be aware that the volumes given are one day counts, and are subject to variations due to weather, shifts in tourist or snowbird season, special events, roadway conditions and other seemingly random fluctuations, and variations of up to 10% about a mean should be anticipated.

The county maintains 200 count stations. These stations are categorized into five areas of the County, plus stations maintained on State highways (US 192, US 17-92 and SR 535). In addition, counts within the cities of Kissimmee and St. Cloud are included.

The County count information is provided in the following manner. First, the tables provide 24-hour bi-directional vehicular volumes for each location, with historical volumes for the last six years, so that short-term trends can be seen. Second, the tables provide the following details for this year’s counts: the A.M. & P.M. peak hour volume, the directional split during the peak hour (“D”), the peak hour volume divided by the daily volume, (approximates the “K” factor), and the count date. Finally, a map of the roadways in northwest Osceola County with this year’s daily volumes is provided.

Additional information on state roads (I-4, Turnpike, US 192, US 17-92) is available from the Florida Department of Transportation. Their current count data is available at <http://www.dot.state.fl.us/planning/statistics/trafficdata.html>

2006 Traffic Count Table of Contents

- 1) Historical A.D.T. - Osceola County
 - a) State Roads
 - b) Area 1: Far West County
 - c) Area 2: Poinciana / Campbell City
 - d) Area 3: Kissimmee
 - e) Area 4: Buenaventura Lakes / Neptune
 - f) Area 5: St. Cloud & East

- 2) Historical A.D.T. - City of Kissimmee

- 3) Historical A.D.T. - Florida Department of Transportation

- 4) Osceola County Peak Hour Volumes
 - a) State Roads
 - b) Area 1: Far West County
 - c) Area 2: Poinciana / Campbell City
 - d) Area 3: Kissimmee
 - e) Area 4: Buenaventura Lakes / Neptune
 - f) Area 5: St. Cloud & East

- 5) City of Kissimmee Peak Hour Volumes

- 6) Osceola County Major Roadway Network Map

- 7) FDOT Count Station Map

- 8) FDOT Weekly Volume Factor Category Report

**HISTORICAL - A.D.T.
OSCEOLA COUNTY
Updated : May 2006
Daily 24Hours Counts**

Sta. #	Count Location	2006	2005	2004	2003	2002	2001	2000
STATE ROADS								
920	US 17-92 (S.O.B.T.) S. of CR 532			9,316	10,427	8,229	8,270	
910	US 17-92 (S.O.B.T.) @ Reedy Creek Bridge	21,496	20,916	18,633	17,172	15,473	15,895	18,989
922	US 17-92 (S.O.B.T.) E. of Poinciana Blvd.	22,528	22,685	20,977	19,705	18,751	18,392	19,186
921	US 17-92 (S.O.B.T.) W. of Pleasant Hill Road		27,788	24,797	24,298	23,454	24,171	26,913
911	US 17-92 (S.O.B.T.) @ Shingle Creek Bridge	53,812	52,790	48,570	42,893	39,395	35,129	42,930
912	US 17-92-441 (O.B.T.) @ Country Dr.	25,402		35,387	35,648	34,771	31,066	31,725
916	US 17-92-441 (O.B.T.) N. of Osceola Parkway			33,765		30,978	30,357	30,709
917	US 192 (BRONSON HWY.) W. of Formosa Gardens Rd.			50,058		40,884	Const	37,095
901	US 192 (BRONSON HWY.) W. of Reedy Creek	69,136	70,678	68,501		67,035	Const	56,728
902	US 192 (BRONSON HWY.) E. of Arabian Nights		51,969	62,941	48,110	55,921	35,699	44,299
915	US 192 (BRONSON HWY.) W. of Polynesian Isle Blvd.				52,420	54,470	Const	
903	US 192 (BRONSON HWY.) W. of SR 535						Const	
904	US 192 (BRONSON HWY.) N. of Seven Dwarfs Ln.	48,398		Const	50,677	56,796	48,399	60,089
913	US 192 (BRONSON HWY.) @ Shingle Creek Bridge	48,884		53,986	55,552	59,492	55,690	65,910
905	US 192 (VINE ST.) E. of Hoagland Blvd.					43,764	41,424	
918	US 192 (VINE ST.) E. of John Young Parkway					47,490	31,547	
919	US 192 (VINE ST) W. of U.S. 441(Main)						*	
906	US 192 (VINE ST) @ Mill Slough		54,954	55,056	46,741	Const	41,055	56,340
907	US 192 (BRONSON HWY.) W. of Shady Lane	52,340		43,065	38,319	Const	42,319	46,232
908	US 192 (BRONSON HWY.) NW. of Partin Settlement Rd					Const	45,539	43,703
925	US 192 (BRONSON HWY.) @ Florence Drive		42,418	42,873	34,880	36,648	43,591	
927	US 192 (BRONSON HWY.) W. of Narcossee Rd.		26,803	24,068	22,626	20,450	24,603	26,970
909	US 192 (BRONSON HWY.) E. of Nova Rd.	18,677			15,300	14,780	16,227	15,385
961	US 192 W. of Holopaw						*	
962	US 192 E. of Holopaw						*	
963	US 441 S. of US 192 (Holopaw)						*	2,249
924	VINELAND RD. (SR 535) N. of US 192			27,574		31,667	Const	
923	VINELAND RD. (SR 535) S. of Orange C. Line	50,418	51,258	46,192	43,577	44,748	38,701	47,981
AREA 1 FAR WEST COUNTY								
177	BASS RD. S. of Wal-mart	6,366		5,748	5,960	5,687	4,886	4,910
153	CELEBRATION AVE. S. of US 192	15,568	16,786	16,216	14,750	13,897	10,496	10,110
154	CELEBRATION BLVD. N. of World Dr.	8,766		5,615	4,673	3,957	3,267	2,563
156	CELEBRATION BLVD. W. of Campus Street	8,129		5,459		4,120	*	
150	CELEBRATION PL. S. of US 192		10,529	12,908	15,585	10,595	10,800	10,413
122	CHAMIONSGATE BLVD. W. of Goodman Rd	19,501	17,333	13,649	11,142	6,154	*	
120	ENTRY POINT BLVD. S. of US 192		5,624	5,579	7,083	5,465	5,605	
117	FORMOSA GARDENS BLVD S. of US 192		9,687	8,728	11,380	7,790	6,892	8,499
175	FOUR WINDS BLVD. W. of US 192			Const		1,126	1,006	1,297
112	FUNIE STEED RD. E. of Entry Point Rd.	1,031	2,926		2,957	2,062	5,416	4,630
118	FUNIE STEED RD. W. of Formosa Gardens Blvd.	5,525	4,408	3,102	2,255	1,536	1,244	1,271
121	GOODMAN ROAD S. of Tricounty Rd	1,387	774		776	813	518	500
123	GRIFFIN ROAD S of US 192				1,227	1,180		
152	INTERNATIONAL DR. S. of Osceola Pkwy.	18,024	20,423	12,659	10,431	8,840	6,447	7,501
172	LAKE CECILE RD. W. of US 192			Const			1,185	1,230
116	LINDFIELDS BLVD. S. of Kensington Ct.		2,706		2,495	2,460	2,687	2,570
100	OLD LAKE WILSON RD. S. of Osceola Polk Line Rd.	8,088	8,271	7,032	6,609	6,040	6,728	7,656
103	OLD LAKE WILSON RD. N. of Osceola Polk Line Rd.	10,810	8,746	8,081	6,889	5,777	6,198	6,228
111	OLD LAKE WILSON RD. N. of Westgate	18,180	17,815	17,710	14,423	14,476	13,182	13,259
105	OLD LAKE WILSON RD. N. of Sinclair Rd.	9,809						
174	OLD VINELAND RD. E. of US 192						1,293	2,059
176	OLD VINELAND RD. N. of US 192	1,484	2,104	Const		2,186	1,573	2,278
178	OREN BROWN ROAD W. of Wal-Mart	4,240	4,636	6,183	6,006	5,027	4,997	5,351
182	OSCEOLA PKWY. @ Toll Plaza	28,718	26,069	23,194	17,580	17,878	18,265	15,612
181	OSCEOLA PKWY. W. of SR 417	19,796	18,380	19,484	16,567	14,772	22,333	19,551
102	OSCEOLA-POLK LINE RD. E. of Old Lake Wilson Rd.	16,193	13,145	11,863	10,515	9,826	8,144	9,968
101	OSCEOLA-POLK LINE RD W. of Old Lake Wilson Rd.	18,880	16,696	14,957	13,669	11,284	10,542	12,008
104	OSCEOLA-POLK LINE RD @ I-4 Ramps					9,585	15,784	13,392
159	POINCIANA BLVD N. of US 192	19,645	18,866	15,066	13,617	12,247	10,199	15,961

Sta. #	Count Location	2006	2005	2004	2003	2002	2001	2000
161	POINCIANA BLVD N. of Oren Brown		29,672	24,494	20,155	18,142	16,864	17,526
160	POINCIANA BLVD S. of US 192	31,671	33,109	27,046	24,342	22,326	18,952	24,843
157	POLYNESIAN ISLE BLVD N. of US 192			5,603		5,514	4,923	
158	POLYNESIAN ISLE BLVD S. of Vineland Rd.(SR 535)	9,162	7,770	7,822	8,555	7,667	7,712	8,095
115	REEDY CREEK BLVD N. of US 192		1,777	1,530		1,975	2,571	2,572
119	SAND HILL ROAD S. of Formosa Blvd.	7,637	7,113	7,463	5,303	3,750	2,195	
107	SAND HILL ROAD W. of Old Lake Wilson Rd.	3,562	3,087	2,585	2,774	2,434	2,633	2,845
125	SECRET LAKE DRIVE S. of US 192		684		1,920	1,297	*	
155	SERALAGO N. of US 192			3,982		3,869	2,956	3,435
171	SEVEN DWARFS LN. E. of US 192	4,711	3,729	3,913	1,720		1,395	2,074
113	SHERBERTH ROAD N. of Black Lake Rd	14,998	13,882	15,005	11,627	12,206	15,209	13,571
173	SIESTA LAGO RD. W. of US 192	5,862			6,730	6,602	7,326	6,588
106	SINCLAIR RD. W. of CR 545	805						
114	WORLD DR. N. of US 192			45,606	38,217		28,137	46,435
124	WORLD DR. S. of US 192	14,777	12,712	12,611	10,015	11,227	10,714	10,826
151	WORLD DR. N of Celebration Blvd.				5,886			
149	WATERSIDE DR. N. of Spring Park Loop		5,059					
AREA 2 POINCIANA / CAMPBELL CITY								
215	CRESCENT LAKES WAY W. of Poinciana Blvd		4,584	4,117	3,961	3,442	4,758	
241	CRESTRIDGE DR. @ CSX RR						845	
222	CYPRESS PKWY. E. of Doverplum Ave.						26,679	25,878
220	CYPRESS PKWY. E. of Marigold Ave.	31,478	31,482	25,322	20,356	18,632	17,077	14,393
223	DOVERPLUM AVE. N. of Cypress Pkwy.	18,187	17,352	14,118	13,140	12,467	11,551	10,614
224	DOVERPLUM AVE. S. of Cypress Pkwy.	14,665	14,576		4,765	4,947	4,813	4,746
229	ENTERPRISE Dr. E. of Mercantile Ave.		779					
203	HAM BROWN RD. S. of US 17-92	9,022	6,931	2,465	3,314	3,382	3,068	2,753
232	HAM BROWN RD. S. of Lowes Warehouse			2,525				
216	HARBOR ROAD E Of Pleasant Hill Rd	1,717				990	1,022	
209	IMMOKALEE ST. N. of 17-92			160				
226	KOA ST. E. of Marigold Ave.	8,839	7,773	4,978	5,086	5,053	4,548	3,679
227	KOA ST. W. Marigold Ave.	12,081	12,144	8,206	7,011	6,164	5,128	4,369
225	MARIGOLD AVE. N. of Cypress Pkwy.	16,587	18,490	16,940	13,907	11,417	11,033	9,448
230	MARIGOLD AVE. N. of Laurel	6,492	6,723	6,018	5,420	5,115	4,391	3,673
206	O'BERRY RD. W. of Pleasant Hill Rd.						861	
233	OLD TAMPA HWY. E. of Poinciana Blvd.	5,080						
207	OLD TAMPA HWY. W. of Pleasant Hill Rd.	5,398	5,317	3,975	3,291	3,260	3,606	3,723
208	OLD TAMPA HWY. W. of Poinciana Blvd.	3,660	3,129	2,425		1,782	2,362	1,966
231	PEABODY RD. SW of Marigold Ave.				3,104			
218	PINE NEEDLE TR. E Of Pleasant Hill Rd						2,136	
204	PLEASANT HILL RD. N of US 17-92		15,525	13,988	11,783	11,111	10,777	10,242
205	PLEASANT HILL RD. S. of US 17-92	46,692	45,158	39,612	33,434	30,712	28,846	26,664
212	PLEASANT HILL RD. N. of Reaves Rd.	36,147	34,444	29,940	24,636	22,896	20,553	19,659
210	PLEASANT HILL RD. S. of Reaves Rd. (at cemetery)						*	
221	PLEASANT HILL RD. @ Reedy Creek	50,672	47,319	39,302	32,808	32,225	30,201	25,664
201	POINCIANA BLVD. N. of US 17-92	22,901	22,246	19,751	17,113	17,926	16,974	15,239
200	POINCIANA BLVD. S. of US 17-92		22,650	17,043	18,213	17,715	15,915	16,041
202	POINCIANA BLVD. N. of Reedy Creek School	22,342		19,251	16,694	15,751	14,041	13,027
213	POINCIANA BLVD. W. of Pleasant Hill Rd.	18,843		14,620	12,128	11,445	16,148	9,616
211	REAVES RD. E. of Poinciana Blvd.	2,865		1,516		1,178	1,637	1,287
252	REAVES RD. W. of Pleasant Hill Rd.			1,536		1,196		
253	BELLALAGO DR. E. of Pleasant Hill Rd.	2,737		1,601				
228	SHEPHERD LN. S. of 17-92			401				
214	SOUTHPORT RD. E. of Pleasant Hill Rd.	1,580			729	840	809	854
219	STEWART ST. E. Of Pleasant Hill Rd						917	
243	TALLAHASSEE BLVD. N. of US 17-92	1,326		1,135		1,173		
242	TALLAHASSEE @ CSX RR.						*	
217	WINDMILL POINT E. Of Pleasant Hill Rd.	2,678			2,528		1,468	
AREA 3 KISSIMMEE								
315	CARROLL ST. E. of CSX RR	13,019	13,176	13,270	10,869	9,572	9,531	10,854
309	CARROLL ST. W. of John Young Pkwy.	16,045	16,577	18,795	20,996	20,795	18,530	21,912
313	CARROLL ST. W. of Lehigh Ave.	14,949	15,553	16,917		14,410	12,324	14,288
314	CARROLL ST. W. of Old Dixie Hwy.	14,671	15,104	14,954	11,528	10,963	10,934	10,995
312	CARROLL ST. W. of Thacker Ave.	12,132	11,999		12,858	12,241	12,909	13,093

Sta. #	Count Location	2006	2005	2004	2003	2002	2001	2000
340	CENTRAL AVE. N. of Vine St.				9,098	8,546	*	8,445
304	CLAY ST. SW. of Thacker Ave.	13,266	12,433	11,311	10,212	10,305	10,378	11,820
352	DONEGAN AVE. @ Highlands School	9,289	9,015			8,938	9,148	9,731
353	DONEGAN AVE. E. of CSX RR.	13,471	11,974		12,373	11,064	11,359	10,998
336	GARDEN ST. W. of CSX RR.						857	
302	HOAGLAND BLVD. N. of Clay St.	11,151	10,011	8,517		6,937	6,710	6,066
311	HOAGLAND BLVD. N. of Columbia St.	17,857	17,717	18,133	16,134	15,967	*	16,458
301	HOAGLAND BLVD. N. of Suhls Ln.		9,302		7,869		7,045	
317	JOHN YOUNG PKWY. N. of Donegan Ave.	36,571	36,635	34,523		30,354	35,377	33,367
318	JOHN YOUNG PKWY. N. of US 192, Vine St.	35,170	34,557	32,772	30,897	29,616	35,677	36,768
316	JOHN YOUNG PKWY. S. of Osceola Pkwy.	40,640	37,677	39,009	41,776	40,049	40,731	42,721
319	JOHN YOUNG PKWY. S. of US 192, Vine St.	32,654	32,612	30,047	33,495	29,745	33,567	31,242
362	LAKESHORE DR. S. of Neptune Rd.						*	7,505
334	MICHIGAN AVE. N. of Donegan Ave.	34,342	34,125	28,154		27,156	26,322	25,459
335	MICHIGAN AVE. N. of US 192 (Vine St.)	30,671	30,635	27,060	24,223	27,042	26,232	26,791
333	MICHIGAN AVE. S. of Osceola Pkwy.	38,597	37,764	31,938	29,480	27,918	27,466	24,740
364	NEPTUNE RD. @ CSX RR	15,215	16,151		14,673		12,674	11,753
363	NEPTUNE RD. @ Lake Toho Bridge	23,066	23,291	21,644	24,755	22,867	18,816	18,358
365	OAK STREET S. of US 192					19,452	*	18,352
357	OLD DIXIE HWY. N. of Donegan Ave.	5,038	5,431	4,473		3,628	3,852	3,859
324	ORANGE AVE. N. of Osceola Pkwy.	20,099	16,173	11,336	8,424	8,867	7,499	6,236
325	OSCEOLA PKWY. E. of Dyer Blvd.	29,444						
322	OSCEOLA PKWY. E. of US 17-92-441	34,501	34,844	36,500		37,205	37,021	38,535
323	OSCEOLA PKWY. W. of Florida Turnpike	51,813	50,404	47,917	45,375	44,867	35,307	46,909
321	OSCEOLA PKWY. E. of John Young Pkwy.	27,174	26,212	28,102	25,586	23,455	19,492	23,595
305	THACKER AVE. S. of Hill St.	16,052	14,789	15,107	14,064	12,058	14,107	14,586
308	THACKER AVE. N. of US 192						*	10,442
310	WOODCREST BLVD. @ Mill Slough		8,023		8,114	7,897	Const	7,688
AREA 4 BUENAVENTURA LAKES / NEPTUNE								
466	BILL BECK BLVD. N. of US 192						4,848	4,909
467	BILL BECK BLVD. S. of Boggy Creek	4,624	4,854	4,844	5,180		4,694	5,510
469	BOGGY CREEK RD. @ Turnpike Bridge		23,147		22,255			
470	BOGGY CREEK RD. E. of US 192	18,462	18,456	15,801	13,094	11,630	19,061	22,563
472	BOGGY CREEK RD. S. of Borinquen	40,952	39,799	36,125	34,624	34,465	29,007	33,514
473	BOGGY CREEK RD. N of Pebble Pointe Way	16,971	16,737	15,653		12,829	13,037	13,200
475	BOGGY CREEK RD. E E. of Jim Branch Creek		6,542			5,440	5,358	6,053
474	BOGGY CREEK RD. E S. of County Line (001)	11,757	10,006	9,526	11,414	8,465	7,272	8,767
479	BOGGY CREEK RD. W. of Boggy Creek Rd. E.	21,391	20,725	19,071	19,249	17,505	14,341	17,356
481	BOGGY CREEK RD. N. of Boggy Creek Rd. (Orange Co.)	20,603	19,537	18,406	18,264	16,519	11,977	16,282
462	BUENAVENTURA BLVD. N. of Boggy Creek Rd.	24,232	23,779	22,184		21,204	20,033	22,347
452	BUENAVENTURA BLVD. N. of Osceola Pkwy.		28,150	26,692	23,809	24,035	22,852	20,503
456	BUENAVENTURA BLVD. S. of Osceola Pkwy.	30,846	29,994	27,902	27,945	27,998	24,425	24,813
477	FLAMBOYAN ST. E. of Boggy Creek Rd.						828	954
453	FLORIDA PKWY. S. of Osceola Pkwy.	8,533	8,326	7,954	8,387	8,504	6,013	7,555
454	FLORIDA PKWY. W. of Buenaventura Blvd.			5,842		6,013	4,547	6,023
414	FORTUNE RD. E. of Simpson Rd.	14,795	14,179	13,883	15,800	12,921	9,731	10,705
407	HENRY PARTIN RD. W. of Neptune Rd.	1,180			1,247	1,237	1,093	1,375
476	HILLIARD ISLE RD. E. of Boggy Creek Rd.		1,447	1,396		1,332	1,610	1,381
405	KINGS HWY. S. of Neptune Rd.	5,981	6,183	6,448	5,746	5,674	5,651	5,314
416	LAKESHORE BLVD. N. of Partin Settlement Rd.	7,983	7,787	7,471		8,292	*	
417	LAKESHORE BLVD. S. of Partin Settlement Rd.	11,844	11,078	9,903	9,635	10,533	*	7,461
478	MORNINGSIDE DR. (North) E. of Boggy Creek Rd.		2,247		2,498		2,290	2,545
401	NEPTUNE RD. E. of Kings Hwy.	22,688	22,253	20,813	23,418	20,593	17,943	17,216
402	NEPTUNE RD. W. of Kings Hwy.		22,318	20,860		21,197	18,589	17,942
410	NEPTUNE RD. W. of Stroupe Rd.	15,582	15,387	13,994		14,157	13,406	11,623
471	OLD BOGGY CREEK RD. E. of Denn John Ln.	6,184	6,603	8,515	8,257		19,061	22,563
450	OSCEOLA PKWY. W. of Briarwood Dr.	22,352	21,272	18,640	19,125	20,817	17,048	17,524
451	OSCEOLA PKWY. W. of Buenaventura Blvd.		34,271	33,137		32,461	31,039	38,980
449	OSCEOLA PKWY. W. of Boggy Creek Rd.	12,786	12,463	11,238	11,276	10,788	10,033	9,257
448	OSCEOLA PKWY. W. of Florida Parkway	45,017	42,611	41,592	40,534	41,099	35,307	37,548
447	OSCEOLA PKWY. W. of Michigan Ave.						32,152	
403	PARTIN SETTLEMENT RD. E. of Neptune Rd.	8,793	8,441	7,872		7,318	6,028	5,876
415	PARTIN SETTLEMENT RD. W. of Lakeshore Blvd.		5,080	4,052			3,028	2,169

Sta. #	Count Location	2006	2005	2004	2003	2002	2001	2000
418	PARTIN SETTLEMENT RD. @ Florida Turnpike	10,931	10,470	8,736	6,964	7,045	4,264	
458	PEBBLE POINT BLVD. W. of Boggy Creek Rd		3,942	3,678	4,307	2,647	2,605	
406	PINE ISLAND RD. W. of Kings Hwy.					1,971	2,079	1,905
455	ROYAL PALM DR. E. of Seal St.		3,489	3,029	3,288	3,317	3,523	3,953
404	SHADY LANE NE. of Partin Settlement Rd.	10,778	9,863	8,655		Const	6,593	6,534
413	SIMPSON RD. N. of US 192	19,308		16,979		15,891	15,422	15,378
412	SIMPSON RD. S. of Fortune Rd.		18,173		15,706	16,061	14,844	16,004
459	WATERS EDGE DRIVE S. of Osceola Parkway	6,520	6,209	6,182	5,552	5,121		
AREA 5 ST CLOUD & EAST								
515	10TH ST. E. of Old Hickory Tree Rd.			2,507	2,396	2,521	1,881	2,289
512	10TH ST. E. of U.S. 192 (McKay St.)	2,075	2,155		3,403	3,430	3,172	
514	10TH ST. W. of Indiana Ave.						*	
547	10TH ST. W. of Narcoossee Rd.		2,306					
513	10TH ST. W. of Wisconsin Ave. (Power plant)						*	
519	17TH ST. E. of Michigan Ave.						2,015	2,098
536	17TH ST. W. of Vermont Ave. (Canoe Creek Rd.)	3,739		3,457				
520	5TH ST. E. of Brown Chapel Rd.	4,412	4,908	4,386	3,533	3,844	4,279	4,442
533	ALLIGATOR LAKE RD. E. of Hickory Tree Rd.			1,263			1,311	1,143
544	BASS HIGHWAY E. of Pine Grove Road		2,303		1,897	2,131	1,879	1,715
510	BROWN CHAPEL RD. N. of 5th St.	4,303	4,490	4,055	4,605	4,238	3,747	
511	BROWN CHAPEL RD. N. of US 192		4,127	2,832			*	3,154
508	CANOE CREEK RD. N. of Old Canoe Creek Rd.	10,215	10,068	9,236		8,074		
523	CANOE CREEK RD. S of Deer Run Rd.	4,781	5,192		4,447	4,117	4,145	5,149
522	CANOE CREEK RD. S. of Old Canoe Creek Rd.	9,834	10,357	12,274	12,820	11,771	11,370	10,692
605	CANOE CREEK RD. W. of Lake Marian Rd.	1,268		1,369	1,338	1,234	1,371	1,545
521	CANOE CREEK RD. (Vermont Ave.) S. of 13th St.	13,387	12,964	12,333	11,536	10,202	8,033	8,200
526	CORD AVE. N. of Deer Run Rd.					1,357	1,402	1,365
537	CREEK WOODS DR. E. Of Canoe Creek Rd	4,357	4,389		3,868	3,767	3,409	
552	CYRIL'S DR. E. of Narcoossee Rd.		1,146			1,019	1,364	850
602	DEER PARK RD. N. of U.S. 192	421		457			409	394
524	DEER RUN RD. E. of Canoe Creek Rd.	3,824	4,126	6,982	6,151	6,485	6,486	6,290
525	DEER RUN RD. W. of Hickory Tree Rd.		2,379		2,108		2,033	2,022
555	EDEN DRIVE N. of Nova Rd.		1,308		1,058		998	1,331
561	FRIARS COVE W. of Canoe Creek Rd.	1,264						
548	HICKORY TREE RD. N. of Alligator Lake Rd.	5,447						
531	HICKORY TREE RD. S. of Deer Run Rd.	2,182	2,124		1,632	1,585	1,472	1,244
540	HICKORY TREE RD. S. of U.S. 192	5,287	4,763	4,379	3,892			
553	JACK BRACK RD. E. of Underwood Ave.		1,542	1,852		1,037	1,339	1,223
554	JONES RD. E. of Narcoossee Rd.	1,250		1,634		1,398	1,698	1,148
505	KISSIMMEE PARK RD. @ Turnpike	2,353	2,523		2,244		2,075	2,168
503	KISSIMMEE PARK RD. N. of Neptune Rd.	16,776	16,819	16,168		13,427	15,059	14,070
504	KISSIMMEE PARK RD. S. of Neptune Rd.	23,577	23,838	21,662	22,112	20,942	19,934	19,559
516	LAKESHORE BLVD. W. of Massachusetts	7,601	8,108		6,744	7,224	7,183	6,259
547	LAKE LIZZIE E. of Nova Rd.							
604	LAKE MARIAN RD. S. of Canoe Creek Rd.						487	379
518	MICHIGAN AVE. S. of 14th St.	6,344	6,225	7,048	5,504	6,238	5,620	6,148
534	MICHIGAN AVE. S. of Nolte Road	2,984					1,282	1,091
528	MILDRED BASS RD. E. of Canoe Creek Rd.		924				930	770
541	NARCOOSSEE RD. N. of 10th St.	15,923	14,798	14,779	13,137	12,015	10,905	10,742
589	NARCOOSSEE RD. S. of 10th St.		15,132			10,671	*	
551	NARCOOSSEE RD. S. of County Line	17,538	15,303	16,497	14,401	12,843	8,470	11,309
539	NARCOOSSEE RD. N. of Rummell Rd.	18,338	16,810					
501	NEPTUNE RD. @ C-31	17,394	18,457	16,320	19,481	16,556	13,418	13,109
502	NEPTUNE RD. E. of Ponderosa Dr.	9,672	10,462	9,335		10,171		
530	NEW NOLTE RD. E. of Kissimmee Park Rd.	6,715	4,141					
545	NOVA RD. E. @ C-32	1,093		1,005		1,218	*	988
546	NOVA RD. E. of Eden Dr.						*	1,643
542	NOVA RD. E. of U.S.192	5,504	5,073	5,185	3,930	5,161	4,455	4,655
506	OLD CANOE CREEK RD. SE. of Kissimmee Park Rd.	10,846	12,945		11,638	10,447	9,407	8,787
509	OLD CANOE CREEK RD. W. of Canoe Creek Rd.	8,934	10,850	9,439		8,653		
529	OLD HICKORY TREE RD. S. of U.S. 192	3,105	3,258	3,315	3,373	6,038	5,131	5,448
601	OLD MELBOURNE RD. E. of US 192	3,420	3,156	3,059	2,587	2,721	2,329	2,327
603	PEAVINE RD. S. of Lake Marian Rd.						*	

Sta. #	Count Location	2006	2005	2004	2003	2002	2001	2000
543	PINE GROVE RD. N. of U.S. 192	3,155		2,711	2,245	2,151	1,807	1,901
535	PINE LAKE DR. W. of 17th						2,928	4,205
507	PINE TREE Rd. E. of Canoe Creek Rd	6,223	5,593	2,392	2,302	1,852	1,566	
532	PINE TREE RD. W. of Hickory Tree Rd.		1,647		749		647	703
527	RAMBLER ST. S. of Deer Run Rd.						589	
538	ORANGE AVE. S. of Rummell Rd.			1,069				
517	RUMMELL RD. @ canal	4,077	4,270	4,140	3,675	3,777	3,488	3,273

**HISTORICAL A.D.T.
CITY OF KISSIMMEE
Update : May 2006**

STA. NO.	COUNT LOCATION	2006	2005	2004	2003	2002	2001	SUMMER 2000	SPRING 2000
101	ARMSTRONG S. of Columbia St.	3,330	3,584	3,376	3,481	3,718	3,630	3,677	4,096
20	BROADWAY @ MAKINSON'S					26,700			
102	BROADWAY 300 BLOCK (DAKIN)	34,615	30,967	30,729	28,748				
2	CENTRAL AVE. N. of Drury Ave.	12,949	12,949	13,089	13,587	12,983	11,472	10,178	10,741
1	CENTRAL AVE. N. of Oak St.	11,392	11,364	11,159	11,909	11,208	10,686	9,507	10,003
3	CENTRAL AVE. N. of Vine St.	9,693	9,911	9,166	8,923	9,141	9,211	7,586	8,768
4	CHURCH ST. @ Dakin	5,292	4,352	4,136	3,893	3,573	3,898	3,321	3,763
5	CLYDE S. of Emmett St.	3,815	3,490	2,713	2,439	2,451	2,254	2,150	2,178
7	COLUMBIA E. of Dyer	17,670	19,686	18757	18,756	19,263	20,290	17,548	18,406
8	COLUMBIA E. of Hoagland Blvd.	8,613	9,068	7,788	7,012	6,610	6,886	6,416	6,523
6	COLUMBIA E. of John Young Parkway	12,446	13,130	14,378	11,435	10,651	10,939	9,306	9,879
9	COLUMBIA E. of Thacker Ave.	18,016	18,642	18,822	15,874	17,389	18,776	14,308	15,269
10	COLUMBIA W. of Main	6,148	7,010	7,083	6,092	6,484	6,063	5,708	6,198
12	DENN JOHN LANE	10,397	9,836	9,042	9,350	9,841	9,592	7,551	8,899
13	DONEGAN AVE. E. of Thacker Ave.	3,735	3,773	2,157	3,859	3,655	3,818	3,728	3,889
15	DRURY AVE. E. of Neptune Rd.	687	677		648	753	863	642	723
16	DYER N. of US 192 (Vine St.)	7,259	7,884	8,012	8,597	9,059	9,303	8,018	8,857
17	DYER S. of US 192 (Vine St.)	6,356	6,576	6,601	6,346	5,942	5,900	4,803	RUC
18	DYER N. of Carroll St.	15,055	12,491						
19	EMMETT ST. @ Ditch	1,946	2,012	1,572	1,526	1,529	1,671	2,501	1,687
109	EMMETT ST. E. of John Young Parkway	31,136	28,322	26,622	25,913	24,710	24,732	20,499	21,949
21	HOAGLAND BLVD. N. of Columbia St.	18,730	18,071	18,118	16,545	16,556	17,271	17,091	16,328
22	HOAGLAND BLVD. N. of Vine St.	20,597	20,355	19,762	17,605	16,591	17,547	17,931	15,842
23	HOAGLAND BLVD. S. of Vine St.	11,808	11,192	11,212	9,449	8,781	9,090	8,221	8,545
25	LAKESHORE BLVD. @ KUA	6,880	6,349	5,942	5,718	6,321	6,249	5,474	6,796
26	LAKESHORE BLVD. S. of Neptune Rd.	7,986	7,697	7,069	6,928	7,909	6,452	6,254	7,231
103	LAKESIDE DR. N. of Boggy Creek Rd.	9,072	9,034	8,760	8,216	9,134	7,436	6,392	7,623
104	LAKESIDE DR. S. of Boggy Creek Rd.	10,905	10,837	10,413	9,804	7,934	7,940	6,879	7,729
28	MABBETTE E. of John Young Parkway	3,818	3,679	3,754	3,419	2,850	3,020	2,743	3,247
29	MABBETTE E. of Thacker Ave.	3,148	3,211	3,173	2,828	2,781	2,330	2,322	2,876
106	MAIN ST. S. of Oak St.	33,768	32,063	32,522	30,475	27,691	21,947	26,086	25,336
107	MAIN ST. S. of Vine St.	23,958	22,477	23,481	23,983	23,232	26,956	19,246	23,775
30	MILL RUN N. of Box Culvert	3,908	3,982	4,227	4,218	3,755	3,445	3,110	3,110
31	MILL RUN N. of Mill Slough	2,534	2,630	2,475	2,810	2,832	3,023	2,582	2,925
32	MILL SLOUGH E. of Brookside	12,695	11,494	11,368	14,956	13,103	12,022	9,777	11,232
33	MONUMENT E. of CSX RR	1,500	1,378	1,222	1,505	1,821	2,110	1,814	1,613
43	OAK RUN N. of Mill Slough	2,130	2,479	2,429	2,417	2,242	2,732	1,725	2,430
37	OAK ST. E. of John Young Parkway	19,270	19,322	19,503	19,875	20,022	21,143	19,419	20,651
38	OAK ST. E. of Central Ave.	14,889	14,641	15,086	13,837	14,469	15,314	13,628	15,336
39	OAK ST. E. of Dyer	4,244	4,769	4,810	4,495	4,048	3,892	3,441	3,028
40	OAK ST. E. of George	4,474	5,443	5,488	6,215	4,916	4,946	4,088	4,083
41	OAK ST. E. of Thacker Ave.	12,397	12,611	12,009	13,209	15,305	14,819	11,858	15,076
42	OAK ST. Extension @ Ditch	23,280	22,368	21,286	18,180	19,621	19,826	16,187	18,754
45	PATRICK ST. E. of Thacker Ave.	3,201	3,291	3,217	3,347	3,494	2,515	1,624	2,412
46	LAKESHORE E. of RR	5,977	5,607	5,211	5,003	5,888	5,399	4,902	5,530
48	RUBY E. of CSX RR	3,283	3,068	2,954	2,837	3,132	2,695	2,561	3,190
34	SMITH ST. S. of Donegan Ave.	2,298	2,465	2,274	2,067	2,238	2,125	1,900	2,080
50	THACKER AVE. N. of Columbia St.	13,398	14,123	12,607	13,065	12,347	12,579	11,920	12,706
51	THACKER AVE. N. of Oak St.	14,771	14,204	15,310	14,927	14,347	9,248	12,775	15,080
52	THACKER AVE. N. of Patrick St.	13,756	12,810	12,985	12,030	11,836	12,102	9,522	11,320
53	THACKER AVE. N. of Vine St.	12,233	12,486	12,539	11,796	11,870	11,937	10,452	9,475
55	WOODCREST E. of Orchid	7,502	7,256	7,212	7,378	7,220	7,170	6,467	7,034
100	YATES RD. N. of Vine St.				1,712	1,501	1,491	1,463	1,667

HISTORICAL A.A.D.T. FLORIDA DEPARTMENT OF TRANSPORTATION Update : May 2006		BOTH DIRECTIONS (N. and S. or E. and W.)						
STA. NO.	COUNT LOCATION	2005	2004	2003	2002	2001	2000	1999
3	US 17-92-441 (O.B.T.) S. of Emmett St.	53,500	53,500	46,000	39,000	36,000	29,000	32,500
5	ON US-192, 1.298 MI. E OF ORANGE COUNTY (UCLP)	55,500	52,500	45,500	43,000			
6	DAKIN ST., Between Broadway and Amtrak	1,450						
7	US 192 (BRONSON HWY.) S. of Boggy Creek Rd.	39,000	38,500	34,000	33,500	33,500	33,000	33,000
27	S.R. 60 E. of S.R. 15 (U.S. 441)	9,000	7,500	8,600	7,700	7,100	7,600	6,000
28	S.R. 15 (U.S. 441) S. of S.R. 60	3,300	3,200	3,100	2,800	2,500	2,800	3,200
29	US 17-92 (S.O.B.T.) N. of CR 532	19,600	18,100	16,100	15,100	12,800	12,800	12,700
32	US 192 (BRONSON HWY.) N.W. of Bill Beck Blvd.	45,000	44,000	36,500	36,000	35,500	34,000	33,000
44	S.R. 15 (U.S. 441) N. of S.R. 60	1,500	1,500	1,500	1,500	1,300	1,400	1,250
58	S.R. 60 W. of S.R. 15 (U.S. 441)	7,300	6,300	6,400	6,200	5,200	6,200	5,200
65	US 192 (BRONSON HWY.) W. of SR 15 (Holowpaw Rd.)	8,227	8,126	7,793	7,684	7,919	7,666	7,783
100	US 17-92-441 (O.B.T.) S. of Donegan Ave.	24,500	36,500	30,500	31,000	29,000	24,500	26,500
105	US 192 (13TH) W. of Columbia Ave.	50,000	49,000	45,000	42,500	37,000	37,000	37,000
117	US 17-92-441 (O.B.T.) N. of Carroll St.							
135	US 17-92-441 (O.B.T.) S. of Benita St.	29,500	36,500	32,500	30,500	30,500	28,500	28,000
145	US 192 (VINE ST.) E. of Michigan Ave.	57,500	5,800	50,000	46,500	45,500	48,000	4,500
147	US 192 (VINE ST.) W. of US 17-92-441 (O.B.T)	45,000	40,000	41,500	37,000	45,000	42,000	42,000
155	US 192 (BRONSON HWY.) W. of Hickory Tree Rd.	30,000	29,000	25,500	24,000	25,000	24,500	22,500
255	US 192 (BRONSON HWY.) E. of Narcoossee Rd.	22,000	21,000	18,900	17,700	18,000	17,000	16,000
265	US-192, 0.2 MI E of Yates Rd.	65,000	62,089	60,683	60,573	59,662		
291	US 192 (BRONSON HWY.) W. of Old Lake Wilson Rd.	65,500	59,000	50,000	49,500	42,000	42,000	42,000
296	I-4 S. of US 192 (Bronson Hwy.)	78,500	74,500	69,500	63,500	68,500	60,500	58,500
300	US 192 (BRONSON HWY.) E. of I-4	54,500	53,500	55,500	54,000	58,000	52,500	55,500
302	US 192 (BRONSON HWY.) E. of Nova Rd.	15,900	15,400	13,900	12,900	13,300	13,500	12,500
303	I-4 N. of US 192 (Bronson Hwy.)	127,000	122,089	116,060	109,423	117,000	113,000	109,404
304	US 192 (BRONSON HWY.) S. of Old Melbourne Hwy.	10,300	9,700	8,300	7,500	8,000	7,700	7,800
311	US 192 (BRONSON HWY.) W. of I-4	85,500	67,500	59,000	58,500	77,500	62,000	79,500
312	S.R. 535 (Vineland Rd.) N. of Polynesian Isle Blvd.	39,500	38,500	36,000	42,000	39,500	46,500	40,500
313	US 192 (BRONSON HWY.) S.E. of SR 535 (Vineland Rd.)	54,500	53,500	52,500	54,000	53,500	55,500	55,500
314	ON US-17/92, 0.009 MI.NE OF POLK COUNTY (RCLP)	9,700	9,000	8,300	7,800	7,400		
315	ON I-4, 0.267 MI. W OF WORLD DR. (UVL)	72,500	68,500	61,000	60,000	61,000		
316	ON I-4, 1.33 MI E OF C/L WORLD DR. (ITSUV)	93,000	88,000	85,000	61,000	64,500		
317	US 192 (BRONSON HWY.) E. of Reedy Creek Bridge	64,000	51,500	51,500	50,500	52,500	52,500	57,500
318	SR-535, 0.289 MI. N OF US-192 (UVL)	27,500	27,500	27,000	27,000	29,000		
319	US 17/92, 0.442 MI. S OF US-192(UCLP)	37,500	35,500	36,000	33,500	31,000		
320	ON US-192, 0.468 MI W OF SR-535 (UVL)	45,000	43,500	40,000	40,500			
321	ON I-4, 2.84 MI E OF CR-532 (RC)	95,000	93,000	91,000	61,500			
1000	US 192 (BRONSON HWY.) E. of Old Lake Wilson Rd.	53,500	52,500	51,000	51,500		65,500	65,500
1002	US 17-92 (S.O.B.T.) W. of Pleasant Hill Rd.	28,500	27,000	24,500	25,000	23,500	19,700	19,600
1005	US 17-92 (S.O.B.T.) E. of Pleasant Hill Rd.			42,500	38,000	38,000	30,000	28,000
1006	S.R. 15 (U.S. 441) S. of US 192 (Bronson Hwy.)	2,600	2,700	2,400	2,400	2,600	1,900	1,800
1008	US 192 (BRONSON HWY.) E. of SR 15 (Holowpaw Rd.)	5,800	5,900	5,500	5,400	5,800	6,600	5,500
2000	S.R. 91 (Reagan Turnpike) S. of Osceola Pkwy		3,300	3,200	3,300	2,100		
2001	S.R. 91 (Reagan Turnpike) N. of Osceola Pkwy	7,500	5,700	4,900	4,600	3,400		
2002	I-4, RAMP FROM WBD I-4 TO CR-532	7,700	5,600	4,800	4,300	3,300		
2003	I-4, RAMP FROM CR-532 TO I-4 WBD		3,100	3,000	3,400	2,100		
2004	I-4, RAMP FROM I-4 EBD TO WORLD DR. EDB (UVL)	11,500	11,000	9,500	9,200	7,100		
2005	I-4, RAMP FROM WORLD DR. TO I-4 EDB	1,200	1,600	1,500	1,000	1,600		
2006	I-4, RAMP FROM I-4 EBD TO WORLD DR. WBD	3,800	3,200	3,100	4,000	3,500		
2007	I-4, RAMP WBD I-4 TO WBD WORLD DR.	500	450	350	650	450		
2008	I-3, RAMP FROM WBD I-4 TO EBD WORLD DR.	800	750	650	650	550		
2009	I-4, RAMP FROM WORLD DR. TO WBD (UVL)	4,000	3,800	3,800	8,900	4,600		
2012	I-4, RAMP FROM I-4 E. BD TO SR-530 E. BD.	2,400	2,300	2,600	2,700	2,100		
2013	I-4, RAMP FROM SR-530 W. BD. TO I-4 E. BD.	8,900	8,400	8,100	9,000	8,100		
2014	I-4, RAMP FROM I-4 E. BD TO US-192 W. BD.	1,100	1,000	800	1,000	850		
2015	I-4, RAMP FROM I-4 W. BD. TO US-192 W. BD.	14,500	13,500	13,000	17,500	12,500		
2016	I-4, RAMP FROM US-192 W. BD. TO I-4 W. BD.	2,200	2,100	2,400	2,700	1,600		
2017	I-4, RAMP FROM US-192 E. BD. TO I-4 W. BD.	550	500	650	850	600		
2018	I-4, RAMP FROM I-4 W. BD. TO US-192 E. BD.	8,300	7,900	8,000	8,800	7,900		

STA. NO.	COUNT LOCATION	2005	2004	2003	2002	2001	2000	1999
2019	ON I-4, RAMP FROM I-4 EB TO I-DRIVE/OSC PKY (UV)	1,400	1,400	1,300				
2020	ON I-4, RAMP FROM OSCEOLA PKWY EB TO I-4 WB (UV)	900	1,500	400				
2021	ON I-4, RAMP FM I-4 WB TO OSCEOLA PKY WB (UV)	5,500	5,400	4,000				
2022	ON I-4, RAMP FM OSCEOLA PKY EB TO I-4 EB (UV)	3,900	5,200	2,700				
2023	ON I-4, RAMP FM OSCEOLA PKY EB TO I-4 EB (UV)	2,300	2,300	1,800				
2024	ON I-4, OSCEOLA PKY WB TO RAMP TO I-4 WB (UV)	1,300	1,300	950				
2025	ON I-4, RAMP I-4 WB TO OSCEOLA PKY EB (UV)	6,300	6,200	1,800				
2110	S.R. 91 (Reagan Turnpike) S. of Friar's Cove							
2620	S.R. 417 N. of US 192 (Bronson Hwy.)							
4001	US-192 RAMP, FROM DISNEY(SBD) TO US-192(EBD)	9,700	11,000	13,500	13,500	11,500		
4002	US-192 RAMP EB, 0.03 MI.W.OF BR.OVER I-4 TO I-4 EB	15,000	14,500	15,500	15,500	18,000		
4004	US-192, FROM US-192(EBD) TO DISNEY(NBD)	7,700	7,600	8,300	8,200	7,500		
5002	US 17-92-441 (John Young Parkway) S. of Emmett St.			44,000	39,000	39,500	29,500	29,000
5003	EMMETT ST. E. of John Young Parkway						18,800	19,100
5005	US 17-92 W. of Ruby Ave.							
5008	US 17-92 (Broadway Ave.) N. of Emmett St.							21,000
5012	US 17-92-441 (MAIN) N. of US 192 (Vine St.)							
5014	US 192 (VINE ST.) E. of Thacker Ave.	43,500	50,500	43,000	42,500	45,500	35,500	36,500
5015	US 192 (VINE ST.) W. of John Young Parkway	45,000	48,500	49,500	40,000	49,500	44,500	39,500
5016	US 192 (VINE ST.) E. of John Young Parkway	49,500	54,500	47,500	39,500	47,500	40,000	41,000
5017	US 192 (VINE ST.) E. of US 17-92 (Main)	43,000	44,000	36,000	35,500	40,000	41,000	41,000
5020	US 192 (13TH) W. of Vermont Ave.	47,000	47,500	43,500	41,000	40,000	41,500	39,000
5021	US 192 (13TH) E. of Vermont Ave.	43,000	43,000	40,500	37,000	40,000	39,000	37,000
5022	US 192 (13TH) E. of New York Ave.	40,000	42,000	35,000	35,500	36,500	33,000	35,500
5039	US 192 (13TH) E. of Michigan Ave.	34,000	34,500	31,500	30,500	30,500	29,500	28,500
8000	I-4 CD, 0.266 MI. W OF WORLD DR. (UVL)	16,500	15,600	14,100	16,300	14,800		
8316	I-4 CD, 1.335 MI E OF C/L WORLD DR. (UVL)	11,100	11,700	10,200	9,500	9,300		
T265	US 192 (BRONSON HWY.) E. of Hoagland Ave						60,049	60,191

2006 Peak Hour Volumes
Osceola County
Update: May 2006

Year: 2006 2005 2004 2003

STA. NO.	COUNT LOCATION	2006 DAILY 24 HOURS				AM PEAK			PM PEAK			FACTORS		DATE	NOTE
		E-b / N-b	W-b / S-b	EW N/S DIFF.	ADT TOTAL	E-b / N-b	W-b / S-b	PEAK TOTAL	E-b / N-b	W-b / S-b	PEAK TOTAL	PM D	PEAK K	MONTH DAY	RAC RUC
STATE ROADS															
920	US 17-92 (S.O.B.T.) S. of CR 532	4,645	4,671	0.01	9,316	421	234	655	292	543	835	0.65	0.090	4/19	
910	US 17-92 (S.O.B.T.) @ Reedy Creek Bridge	10,806	10,690	0.01	21,496	761	713	1,474	840	835	1,675	0.50	0.078	3/1	
922	US 17-92 (S.O.B.T.) E. of Poinciana Blvd.	11,187	11,341	0.01	22,528	775	972	1,747	849	765	1,614	0.53	0.072	2/27	
921	US 17-92 (S.O.B.T.) W. of Pleasant Hill Road	14,053	13,735	0.02	27,788	914	938	1,852	1,056	1,043	2,099	0.50	0.076	5/12	
911	US 17-92 (S.O.B.T.) @ Shingle Creek Bridge	27,676	26,136	0.06	53,812	2,452	1,297	3,749	1,677	2,117	3,794	0.56	0.071	3/6	
912	US 17-92-441 (N.O.B.T.) @ Country Blvd.	12,964	12,438	0.04	25,402	852	765	1,617	1,039	994	2,033	0.51	0.080	4/10	
916	US 17-92-441 (N.O.B.T.) N. of Osceola Parkway	15,988	17,777	0.11	33,765	1,023	971	1,994	1,215	1,525	2,740	0.56	0.081	4/1	
917	US 192 (BRONSON HWY.) W. of Formosa Gardens Blvd.	25,773	24,285	0.06	50,058	2,161	1,094	3,255	1,510	2,100	3,610	0.58	0.072	3/8	
901	US 192 (BRONSON HWY.) W. of Reedy Creek Blvd.	33,829	35,307	0.04	69,136	2,862	1,581	4,443	2,413	2,798	5,211	0.54	0.075	3/14	
902	US 192 (BRONSON HWY.) E. of Arabian Nights	23,369	28,600	0.22	51,969	1,447	1,956	3,403	1,679	1,884	3,563	0.53	0.069	3/14	
915	US 192 (BRONSON HWY.) W. of Polynesian Isle Blvd.	26,394	26,026	0.01	52,420	1,328	1,660	2,988	2,021	1,464	3,485	0.58	0.066	4/25	RAC
903	US 192 (BRONSON HWY.) W. of SR 535	22,330	23,253	0.04	45,583	1,569	1,355	2,924	1,645	2,069	3,714	0.56	0.081	3/11	RAC
904	US 192 (BRONSON HWY.) N. of Seven Dwarfs Ln.	25,196	23,202	0.09	48,398	805	1,546	2,351	1,943	1,441	3,384	0.57	0.070	4/10	RUC
913	US 192 (BRONSON HWY.) @ Shingle Creek	23,543	25,341	0.08	48,884	1,095	1,688	2,783	1,637	1,744	3,381	0.52	0.069	3/14	RUC
905	US 192 (VINE ST.) E. of Hoagland Blvd.	21,774	21,990	0.01	43,764	1,172	1,221	2,393	1,614	1,452	3,066	0.53	0.070	6/21	RAC
918	US 192 (VINE ST.) E. of John Young Parkway	23,488	24,002	0.02	47,490	1,413	1,485	2,898	1,600	1,523	3,123	0.51	0.066	4/3	
906	US 192 (VINE ST.) @ Mill Slough	28,785	26,169	0.10	54,954	1,986	2,191	4,177	2,701	1,926	4,627	0.58	0.084	5/10	
907	US 192 (BRONSON HWY.) W. of Shady Lane	27,339	25,001	0.09	52,340	1,365	1,992	3,357	1,990	1,594	3,584	0.56	0.068	4/12	
908	US 192 (BRONSON HWY.) NW. of Partin Settlement Rd	22,752	23,740	0.04	46,492	1,292	1,900	3,192	2,170	1,441	3,611	0.60	0.078	4/1	
925	US 192 (BRONSON HWY.) @ Florence Dr.	21,029	21,088	0.00	42,117	738	1,434	2,172	1,920	1,353	3,273	0.59	0.078	2/21	
927	US 192 (BRONSON HWY.) W. of Narcoossee Rd.	12,885	13,604	0.06	26,489	727	1,201	1,928	1,101	961	2,062	0.53	0.078	2/21	
909	US 192 (BRONSON HWY.) E. of Nova Rd.	9,460	9,217	0.03	18,677	639	827	1,466	827	755	1,582	0.52	0.085	2/20	
924	VINELAND RD. (SR 535) N. of US 192	13,551	14,023	0.03	27,574	916	754	1,670	826	1,119	1,945	0.58	0.071	3/24	
923	VINELAND RD. (SR 535) S. of Orange Co. Line	24,704	25,714	0.04	50,418	1,924	1,238	3,162	1,482	2,229	3,711	0.60	0.074	3/20	
AREA 1 - FAR WEST COUNTY															
177	BASS RD. S. of Wal-mart	3,165	3,201	0.01	6,366	288	184	472	211	251	462	0.54	0.073	3/1	
153	CELEBRATION AVE. S. of US 192	8,258	7,310	0.13	15,568	426	665	1,091	698	543	1,241	0.56	0.080	3/20	
154	CELEBRATION BLVD. N. of World Dr.	4,804	3,962	0.21	8,766	593	551	1,144	249	468	424	1.10	0.131	3/14	
156	CELEBRATION BLVD. W. of Campus Street	4,369	3,760	0.16	8,129	418	458	876	434	355	789	0.55	0.097	3/14	
150	CELEBRATION PL. S. of US 192	6,094	4,435	0.37	10,529	338	776	1,114	784	400	1,184	0.66	0.112	3/8	
122	CHAMPIONSGATE BLVD. W. of Goodman Rd.	9,969	9,532	0.05	19,501	857	502	1,359	725	820	1,545	0.53	0.079	3/8	
120	ENTRY POINT BLVD. S. of US 192	2,824	2,800	0.01	5,624	236	200	436	244	221	465	0.52	0.083	3/3	
117	FORMOSA GARDENS BLVD S. of US 192	4,770	4,917	0.03	9,687	490	281	771	359	420	779	0.54	0.080	3/7	
175	FOUR WINDS BLVD. W. of US 192	567	559	0.01	1,126	56	20	76	46	52	98	0.53	0.087	3/14	
112	FUNIE STEED RD. E. of Entry Point Rd.	566	465	0.22	1,031	66	41	107	39	34	73	0.53	0.071	3/1	
118	FUNIE STEED RD. W. of Formosa Gardens Blvd.	2,828	2,697	0.05	5,525	283	182	465	202	207	409	0.51	0.074	3/6	
121	GOODMAN RD. S. of Tricounty Rd.	689	698	0.01	1,387	62	77	139	57	56	113	0.50	0.081	3/1	
152	INTERNATIONAL DR. S. of Osceola Pkwy.	6,624	11,400	0.72	18,024	537	924	1,461	420	888	1,308	0.68	0.073	3/22	
172	LAKE CECILE RD. W. of US 192	566	562	0.01	1,128	58	31	89	50	59	109	0.54	0.097	3/15	
116	LINDFIELDS BLVD. S. of Kensington Ct.	1,326	1,380	0.04	2,706	119	105	224	101	112	213	0.53	0.079	3/1	
100	OLD LAKE WILSON RD. S. of Osceola Polk Line Rd.	3,924	4,164	0.06	8,088	495	149	644	185	518	703	0.74	0.087	3/6	
103	OLD LAKE WILSON RD. N. of Osceola Polk Line Rd.	5,663	5,147	0.10	10,810	847	203	1,050	240	665	905	0.73	0.084	3/6	
105	OLD LAKE WILSON RD. N. of Sinclair Rd.	5,080	4,729	0.07	9,809	688	188	876	280	607	887	0.68	0.090	3/6	
111	OLD LAKE WILSON RD. N. of Westgate Rd.	9,462	8,718	0.09	18,180	931	404	1,335	524	738	1,262	0.58	0.069	3/8	
174	OLD VINELAND RD. E. of US 192	1,340	917	0.46	2,257	91	67	158	130	86	216	0.60	0.096	3/15	
176	OLD VINELAND RD. N. of US 192	447	1,037	1.32	1,484	18	76	94	71	77	148	0.52	0.100	5/1	RAC
178	OREN BROWN RD. W. of US 192	2,134	2,106	0.01	4,240	175	114	289	176	174	350	0.50	0.083	5/1	RUC
182	OSCEOLA PKWY. @ Toll Plaza	10,492	12,702	0.21	23,194	544	1,010	1,554	1,150	929	2,079	0.55	0.090	2/12	

STA. NO.	COUNT LOCATION	2006 DAILY 24 HOURS				AM PEAK			PM PEAK			FACTORS		DATE	NOTE
		E-b / N-b	W-b / S-b	E/W N/S DIFF.	ADT TOTAL	E-b / N-b	W-b / S-b	PEAK TOTAL	E-b / N-b	W-b / S-b	PEAK TOTAL	PM D	PEAK K	MONTH DAY	RAC RUC
181	OSCEOLA PKWY. W. of SR 417	9,590	10,206	0.06	19,796	536	1,017	1,553	1,042	602	1,644	0.63	0.083	3/21	
102	OSCEOLA-POLK LINE RD. E. of Old Lake Wilson Rd.	7,997	8,196	0.02	16,193	468	790	1,258	697	584	1,281	0.54	0.079	3/6	
101	OSCEOLA-POLK LINE RD. W. of Old Lake Wilson Rd.	9,925	8,955	0.11	18,880	733	717	1,450	759	653	1,412	0.54	0.075	3/7	
104	OSCEOLA-POLK LINE RD. @ I-4 Ramps	4,635	4,950	0.07	9,585	470	286	756	395	580	975	0.59	0.102	10/23	
159	POINCIANA BLVD. N. of US 192	9,685	9,960	0.03	19,645	999	386	1,385	568	1,027	1,595	0.64	0.081	3/20	
161	POINCIANA BLVD. N. of Oren Brown	15,090	14,582	0.03	29,672	1,534	403	1,937	853	1,494	2,347	0.64	0.079	3/28	
160	POINCIANA BLVD. S. of US 192	15,756	15,915	0.01	31,671	1,513	435	1,948	865	1,659	2,524	0.66	0.080	3/22	RAC
157	POLYNESIAN ISLE BLVD. N. of US 192	2,755	2,848	0.03	5,603	147	187	334	211	244	455	0.54	0.081	3/22	
158	POLYNESIAN ISLE BLVD. S. of Vineland Rd. (SR 535)	4,597	4,565	0.01	9,162	323	212	535	334	378	712	0.53	0.078	3/20	
115	REEDY CREEK BLVD. N. of US 192	885	892	0.01	1,777	67	93	160	70	78	148	0.53	0.083	3/7	
119	SAND HILL RD. S. of Formosa Blvd.	3,801	3,836	0.01	7,637	413	184	597	217	284	501	0.57	0.066	3/6	
107	SAND HILL RD. W. of Old Lake Wilson Rd.	1,816	1,746	0.04	3,562	144	91	235	144	145	289	0.50	0.081	3/6	
125	SECRET LAKE DR. S. of US 192	336	348	0.04	684	38	26	64	25	23	48	0.52	0.070	3/3	
155	SERALAGO N. of US 192	1,826	2,156	0.18	3,982	198	112	310	124	269	393	0.68	0.099	3/18	
171	SEVEN DWARFS LN. E. of US 192	2,861	1,850	0.55	4,711	111	111	222	269	186	455	0.59	0.097	3/22	RUC
113	SHERBERTH RD. N. of US 192	6,961	8,037	0.15	14,998	759	245	1,004	282	937	1,219	0.77	0.081	3/8	
173	SIESTA LAGO DR. W. of US 192	3,023	2,839	0.06	5,862	198	142	340	238	261	499	0.52	0.085	3/21	
106	SINCLAIR RD. W. of Old Lake Wilson Rd.	400	405	0.01	805	81	47	128	31	34	65	0.52	0.081	3/1	
114	WORLD DR. N. of US 192	21,823	23,783	0.09	45,606	2,999	786	3,785	894	2,300	3,194	0.72	0.070	3/18	
124	WORLD DR. S. of US 192	6,433	8,344	0.30	14,777	570	294	864	320	810	1,130	0.72	0.076	3/14	
149	WATERSIDE DR. N. of Spring Park Loop	2,326	2,733	0.17	5,059	363	222	585	228	272	500	0.54	0.099	3/14	
AREA 2 - POINCIANA/CAMPBELL CITY															
253	BELLALAGO DR. E. of Pleasant Hill Rd.	1,354	1,383	0.02	2,737	67	134	201	116	84	200	0.58	0.073	5/1	
215	CRESCENT LAKES WAY W. of Poinciana Blvd.	2,309	2,275	0.01	4,584	262	112	374	136	240	376	0.64	0.082	4/11	
222	CYPRESS PKWY. E. of Doverplum Ave.	12,186	12,060	0.01	24,246	1,503	525	2,028	722	1,319	2,041	0.65	0.084	4/5	
220	CYPRESS PKWY. E. of Marigold Ave.	15,462	16,016	0.04	31,478	1,317	777	2,094	1,014	1,294	2,308	0.56	0.073	2/22	
223	DOVERPLUM AVE. N. of Cypress Pkwy.	9,430	8,757	0.08	18,187	317	876	1,193	927	567	1,494	0.62	0.082	2/22	
224	DOVERPLUM AVE. S. of Cypress Pkwy.	7,798	6,867	0.14	14,665	388	467	855	596	509	1,105	0.54	0.075	2/22	
229	ENTERPRISE Dr. E. of Mercantile Ave.	401	378	0.06	779	50	54	104	45	42	87	0.52	0.112	4/6	
203	HAM BROWN RD. S. of US 17-92	4,553	4,469	0.02	9,022	651	405	1,056	416	413	829	0.50	0.117	1/23	
216	HARBOR RD. E. of Pleasant Hill Rd.	849	868	0.02	1,717	37	107	144	83	67	150	0.55	0.087	2/27	
209	IMMOKALEE ST. N. of 17-92	94	66	0.42	160	12	8	20	10	6	16	0.63	0.100	11/8	
226	KOA ST. E. of Marigold Ave.	4,538	4,301	0.06	8,839	570	217	787	301	411	712	0.58	0.081	2/22	
227	KOA ST. W. of Marigold Ave.	6,059	6,022	0.01	12,081	635	279	914	355	608	963	0.63	0.080	2/22	
225	MARIGOLD AVE. N. of Cypress Pkwy.	8,085	8,502	0.05	16,587	412	836	1,248	799	585	1,384	0.58	0.083	1/23	
230	MARIGOLD AVE. N. of Laurel Ave.	3,146	3,346	0.06	6,492	206	389	595	317	240	557	0.57	0.086	2/22	
233	OLD TAMPA HWY. E. of Poinciana Blvd.	2,427	2,653	0.09	5,080	189	307	496	301	274	575	0.52	0.113	2/27	
207	OLD TAMPA HWY. W. of Pleasant Hill Rd.	2,448	2,950	0.21	5,398	214	213	427	231	343	574	0.60	0.106	2/27	
208	OLD TAMPA HWY. W. of Poinciana Blvd.	1,734	1,926	0.11	3,660	217	114	331	163	249	412	0.60	0.113	3/1	
231	PEABODY RD. SW of Marigold Ave.	1,525	1,579	0.04	3,104	186	86	272	83	156	239	0.65	0.077	1/28	
204	PLEASANT HILL RD. N of US 17-92	7,971	7,554	0.06	15,525	819	449	1,268	613	760	1,373	0.55	0.088	4/11	
205	PLEASANT HILL RD. S. of US 17-92	23,612	23,080	0.02	46,692	2,050	970	3,020	1,449	2,106	3,555	0.59	0.076	2/27	
212	PLEASANT HILL RD. N. of Reaves Rd.	18,239	17,908	0.02	36,147	1,830	955	2,785	1,219	1,579	2,798	0.56	0.077	2/27	
221	PLEASANT HILL RD. @ Reedy Creek	26,211	24,461	0.07	50,672	2,865	1,049	3,914	1,500	2,244	3,744	0.60	0.077	2/22	
201	POINCIANA BLVD. N. of US 17-92	11,421	11,480	0.01	22,901	1,173	583	1,756	737	927	1,664	0.56	0.077	3/1	
200	POINCIANA BLVD. S. of US 17-92	11,148	11,502	0.03	22,650	931	686	1,617	869	1,083	1,952	0.55	0.086	4/6	
202	POINCIANA BLVD. N. of Reedy Creek School	10,998	11,344	0.03	22,342	1,276	609	1,885	761	1,225	1,986	0.62	0.089	2/27	
213	POINCIANA BLVD. W. of Pleasant Hill Rd.	9,448	9,395	0.01	18,843	1,270	371	1,641	519	990	1,509	0.66	0.080	2/22	
211	REAVES RD. E. of Poinciana Blvd.	1,464	1,401	0.04	2,865	184	121	305	151	183	334	0.55	0.117	1/23	
252	REAVES RD. W. of Pleasant Hill Rd.	761	775	0.02	1,536	63	70	133	69	70	139	0.50	0.090	6/23	
214	SOUTHPORT RD. E. of Pleasant Hill Rd.	773	807	0.04	1,580	57	43	100	76	97	173	0.56	0.109	2/22	
243	TALLAHASSEE BLVD. N. of US 17-92	660	666	0.01	1,326	46	50	96	65	65	130	0.50	0.098	3/1	

STA. NO.	COUNT LOCATION	2006 DAILY 24 HOURS				AM PEAK			PM PEAK			FACTORS		DATE	NOTE
		E-b / N-b	W-b / S-b	E/W N/S DIFF.	ADT TOTAL	E-b / N-b	W-b / S-b	PEAK TOTAL	E-b / N-b	W-b / S-b	PEAK TOTAL	PM D	PEAK K	MONTH DAY	RAC RUC
217	WINDMILL POINT BLVD. E. of Pleasant Hill Blvd.	1,323	1,355	0.02	2,678	48	164	212	155	97	252	0.62	0.094	2/27	
AREA 3 - KISSIMMEE															
315	CARROLL ST. E. of CSX RR.	6,633	6,386	0.04	13,019	363	522	885	710	519	1,229	0.58	0.094	3/27	
309	CARROLL ST. W. of John Young Pkwy.	8,301	7,744	0.07	16,045	605	532	1,137	654	798	1,452	0.55	0.090	3/27	
313	CARROLL ST. W. of Lehigh Ave.	7,505	7,444	0.01	14,949	481	511	992	689	653	1,342	0.51	0.090	3/27	
314	CARROLL ST. W. of Old Dixie Hwy.	7,254	7,417	0.02	14,671	418	594	1,012	689	589	1,278	0.54	0.087	3/27	
312	CARROLL ST. W. of Thacker Ave.	5,986	6,146	0.03	12,132	424	478	902	513	623	1,136	0.55	0.094	3/27	
340	CENTRAL AVE. N. of Vine St.	4,702	4,396	0.07	9,098	256	297	553	400	333	733	0.55	0.081	3/6	K-3
304	CLAY ST. SW. of Thacker Ave.	7,046	6,220	0.13	13,266	779	327	1,106	545	588	1,133	0.52	0.085	3/27	
352	DONEGAN AVE. @ Highlands School	4,154	5,135	0.24	9,289	306	330	636	352	458	810	0.57	0.087	4/3	
353	DONEGAN AVE. E. of CSX RR.	6,998	6,473	0.08	13,471	379	485	864	746	543	1,289	0.58	0.096	4/3	
302	HOAGLAND BLVD. N. of Clay St.	4,715	6,436	0.37	11,151	440	256	696	315	919	1,234	0.74	0.111	3/27	
311	HOAGLAND BLVD. N. of Columbia St.	8,355	9,502	0.14	17,857	449	634	1,083	649	801	1,450	0.55	0.081	3/27	
301	HOAGLAND BLVD. N. of Suhls Ln.	4,463	4,839	0.08	9,302	403	268	671	305	537	842	0.64	0.091	4/6	
317	JOHN YOUNG PKWY. N. of Donegan Ave.	18,384	18,187	0.01	36,571	1,087	1,076	2,163	1,268	1,280	2,548	0.50	0.070	3/29	
318	JOHN YOUNG PKWY. N. of US 192, Vine St.	17,799	17,371	0.02	35,170	1,071	1,053	2,124	1,238	1,106	2,344	0.53	0.067	3/29	
316	JOHN YOUNG PKWY. S. of Osceola Pkwy.	20,658	19,982	0.03	40,640	1,334	1,095	2,429	1,381	1,576	2,957	0.53	0.073	3/29	RAC
319	JOHN YOUNG PKWY. S. of US 192, Vine St.	18,521	14,133	0.19	32,654	1,220	799	2,019	1,288	884	2,172	0.59	0.067	3/29	
362	LAKESHORE DR. S. of Neptune Rd.	4,015	3,640	0.10	7,655	222	562	784	491	246	737	0.67	0.096	4/14	K-26
334	MICHIGAN AVE. N. of Donegan Ave.	17,668	16,674	0.06	34,342	1,094	1,067	2,161	1,457	1,389	2,846	0.51	0.083	4/10	
335	MICHIGAN AVE. N. of US 192 (Vine St.)	15,091	15,580	0.03	30,671	936	1,043	1,979	1,308	1,146	2,454	0.53	0.080	4/10	
333	MICHIGAN AVE. S. of Osceola Pkwy.	20,161	18,436	0.09	38,597	1,301	1,087	2,388	1,567	1,490	3,057	0.51	0.079	4/3	
364	NEPTUNE RD. @ CSX RR	7,339	7,876	0.07	15,215	284	770	1,054	766	565	1,331	0.58	0.087	4/4	
363	NEPTUNE RD. @ Lake Toho Bridge	11,370	11,696	0.03	23,066	647	1,333	1,980	1,084	738	1,822	0.59	0.079	4/5	
365	OAK STREET S. of US 192	10,665	8,787	0.21	19,452	792	744	1,536	600	605	1,205	0.50	0.062	5/3	K-42
357	OLD DIXIE HWY. N. of Donegan Ave.	2,098	2,940	0.40	5,038	193	256	449	175	282	457	0.62	0.091	3/27	
324	ORANGE AVE. (CR 527) N. of Osceola Pkwy.	10,083	10,016	0.01	20,099	812	651	1,463	758	985	1,743	0.57	0.087	4/3	
325	OSCEOLA PKWY. E. of Dyer Blvd.	14,366	15,078	0.05	29,444	846	929	1,775	1,293	1,125	2,418	0.53	0.082	3/29	
322	OSCEOLA PKWY. E. of US 17-92-441	17,931	16,570	0.08	34,501	985	1,118	2,103	1,447	1,149	2,596	0.56	0.075	4/3	RAC
323	OSCEOLA PKWY. W. of Florida Turnpike	26,607	25,206	0.06	51,813	1,272	1,698	2,970	2,147	1,806	3,953	0.54	0.076	4/12	
321	OSCEOLA PKWY. E. of John Young Pkwy.	13,583	13,591	0.00	27,174	648	871	1,519	1,029	959	1,988	0.52	0.073	3/29	RAC
305	THACKER AVE. S. of Hill St.	8,355	7,697	0.09	16,052	676	611	1,287	732	682	1,414	0.52	0.088	3/27	
308	THACKER AVE. N. of US 192	5,279	4,913	0.07	10,192	368	354	722	406	418	824	0.51	0.081	4/14	K-53
310	WOODCREST BLVD. @ Mill Slough	3,968	4,055	0.02	8,023	247	425	672	490	270	760	0.64	0.095	2/21	
AREA 4 - BUENAVENTURA LAKES/NEPTUNI															
466	BILL BECK BLVD. N. of US 192	2,612	2,093	0.25	4,705	504	242	746	251	316	567	0.56	0.121	3/1	
467	BILL BECK BLVD. S. of Boggy Creek Rd.	2,507	2,117	0.18	4,624	305	410	715	385	185	570	0.68	0.123	4/24	
470	BOGGY CREEK RD. E. of US 192	8,671	9,791	0.13	18,462	449	837	1,286	809	730	1,539	0.53	0.083	4/10	
471	OLD BOGGY CREEK RD. E. of Denn John Ln.	2,128	4,475	1.10	6,603	149	373	522	211	384	595	0.65	0.090	4/14	
472	BOGGY CREEK RD. S. of Borinquen	20,088	20,864	0.04	40,952	1,538	1,591	3,129	1,464	1,666	3,130	0.53	0.076	4/24	
473	BOGGY CREEK RD. N. of Pebble Pointe Way	8,255	8,716	0.06	16,971	577	607	1,184	584	651	1,235	0.53	0.073	4/20	
475	BOGGY CREEK RD. E. of Jim Branch Creek	3,254	3,288	0.01	6,542	185	367	552	321	201	522	0.61	0.080	5/5	
474	BOGGY CREEK RD. E. S. of County Line (001)	5,987	5,770	0.04	11,757	664	234	898	342	562	904	0.62	0.077	2/20	
479	BOGGY CREEK RD. W. of Boggy Creek Rd. E.	10,763	10,628	0.01	21,391	636	618	1,254	849	810	1,659	0.51	0.078	2/20	
481	BOGGY CREEK RD. N. of Boggy Creek Rd. (Orange Co.)	10,328	10,275	0.01	20,603	1,005	524	1,529	566	849	1,415	0.60	0.069	2/20	
462	BUENAVENTURA BLVD. N. of Boggy Creek Rd.	11,493	12,739	0.11	24,232	859	836	1,695	827	1,012	1,839	0.55	0.076	4/20	
452	BUENAVENTURA BLVD. N. of Osceola Pkwy.	13,625	14,525	0.07	28,150	1,075	778	1,853	948	1,055	2,003	0.53	0.071	4/28	
456	BUENAVENTURA BLVD. S. of Osceola Pkwy.	15,310	15,536	0.01	30,846	1,394	564	1,958	939	1,523	2,462	0.62	0.080	4/12	
477	FLAMBOYAN ST. E. of Boggy Creek Rd.	550	424	0.30	974	35	47	82	49	37	86	0.57	0.088	4/15	
453	FLORIDA PKWY. S. of Osceola Pkwy.	4,220	4,313	0.02	8,533	363	219	582	289	451	740	0.61	0.087	4/20	
454	FLORIDA PKWY. W. of Buenaventura Blvd.	2,887	2,955	0.02	5,842	325	296	621	256	263	519	0.51	0.089	4/29	
414	FORTUNE RD. E. of Simpson Rd.	7,274	7,521	0.03	14,795	419	737	1,156	756	468	1,224	0.62	0.083	4/26	

STA. NO.	COUNT LOCATION	2006 DAILY 24 HOURS				AM PEAK			PM PEAK			FACTORS		DATE	NOTE
		E-b / N-b	W-b / S-b	E/W N/S DIFF.	ADT TOTAL	E-b / N-b	W-b / S-b	PEAK TOTAL	E-b / N-b	W-b / S-b	PEAK TOTAL	PM D	PEAK K	MONTH DAY	RAC RUC
407	HENRY PARTIN RD. W. of Neptune Rd.	585	595	0.02	1,180	86	41	127	34	71	105	0.68	0.089	4/24	
476	HILLIARD ISLE RD. E. of Boggy Creek Rd.	720	727	0.01	1,447	27	87	114	78	59	137	0.57	0.095	4/18	
405	KINGS HWY. S. of Neptune Rd.	3,040	2,941	0.03	5,981	387	145	532	226	340	566	0.60	0.089	4/5	
416	LAKESHORE BLVD. N. of Partin Settlement Rd.	4,067	3,916	0.04	7,983	546	243	789	293	394	687	0.57	0.086	4/26	
417	LAKESHORE BLVD. S. of Partin Settlement Rd.	5,939	5,905	0.01	11,844	1,077	301	1,378	351	796	1,147	0.69	0.097	4/26	
478	MORNINGSIDE DR. (North) E. of Boggy Creek Rd.	1,130	1,117	0.01	2,247	49	139	188	130	70	200	0.65	0.089	4/18	
401	NEPTUNE RD. E. of Kings Hwy.	11,050	11,638	0.05	22,688	702	1,138	1,840	1,017	813	1,830	0.56	0.081	4/5	
402	NEPTUNE RD. W. of Kings Hwy.	11,189	11,129	0.01	22,318	576	1,265	1,841	1,131	732	1,863	0.61	0.083	2/22	
410	NEPTUNE RD. W. of Stroupe Rd.	7,638	7,944	0.04	15,582	454	851	1,305	800	531	1,331	0.60	0.085	4/5	
450	OSCEOLA PKWY. W. of Briarwood Dr.	11,395	10,957	0.04	22,352	402	908	1,310	1,067	661	1,728	0.62	0.077	4/20	
451	OSCEOLA PKWY. W. of Buenaventura Blvd.	17,371	16,900	0.03	34,271	911	1,342	2,253	1,362	1,071	2,433	0.56	0.071	4/28	
449	OSCEOLA PKWY. W. of Boggy Creek Rd.	6,360	6,426	0.01	12,786	356	492	848	524	492	1,016	0.52	0.079	2/20	
448	OSCEOLA PKWY. W. of Florida Parkway	22,868	22,149	0.03	45,017	827	1,687	2,514	2,298	1,379	3,677	0.62	0.082	4/12	
403	PARTIN SETTLEMENT RD. E. of Neptune Rd.	4,245	4,548	0.07	8,793	432	326	758	256	384	640	0.60	0.073	4/5	
415	PARTIN SETTLEMENT RD. W. of Lakeshore Blvd.	2,512	2,568	0.02	5,080	147	548	695	393	174	567	0.69	0.112	4/25	
418	PARTIN SETTLEMENT RD. at Turnpike	5,342	5,589	0.05	10,931	288	847	1,135	701	387	1,088	0.64	0.100	4/26	
458	PEBBLE POINT BLVD. W. of Boggy Creek Rd.	1,985	1,957	0.01	3,942	181	81	262	152	183	335	0.55	0.085	4/18	
406	PINE ISLAND RD. W. of Kings Hwy.	998	973	0.03	1,971	149	40	189	66	109	175	0.62	0.089	4/22	
455	ROYAL PALM DR. E. of Seal St.	1,769	1,720	0.03	3,489	124	159	283	139	142	281	0.51	0.081	4/18	
404	SHADY LANE NE. of Partin Settlement Rd.	5,828	4,950	0.18	10,778	791	237	1,028	308	616	924	0.67	0.086	4/5	
413	SIMPSON RD. N. of US 192	9,785	9,523	0.03	19,308	649	802	1,451	729	619	1,348	0.54	0.070	4/12	
412	SIMPSON RD. S. of Fortune Rd.	9,224	8,949	0.03	18,173	558	976	1,534	701	666	1,367	0.51	0.075	4/14	
459	WATERS EDGE DR. S. of Osceola Parkway	3,240	3,280	0.01	6,520	382	252	634	261	302	563	0.54	0.086	4/20	
AREA 5 - ST. CLOUD & EAST															
515	10TH ST. E. of Hickory Tree Rd.	1,449	857	0.69	2,306	94	64	158	159	84	243	0.65	0.105	2/7	
512	10TH ST. E. of U.S. 192 (McKay St.)	739	1,336	0.81	2,075	30	86	116	86	105	191	0.55	0.092	1/25	
513	10TH ST. W. of Wisconsin Ave. (Power plant)	2,992	2,472	0.21	5,464	214	181	395	312	216	528	0.59	0.097	2/16	
519	17TH ST. E. of Michigan Ave.	885	1,116	0.26	2,001	58	107	165	85	99	184	0.54	0.092	4/21	
536	17TH ST. W. of Vermont Ave. (Canoe Creek Rd.)	1,798	1,941	0.08	3,739	74	246	320	200	145	345	0.58	0.092	1/25	
520	5TH ST. E. of Brown Chapel Rd.	2,456	1,956	0.26	4,412	198	247	445	252	219	471	0.54	0.107	1/23	
533	ALLIGATOR LAKE RD. E. of Hickory Tree Rd.	636	627	0.01	1,263	38	83	121	67	51	118	0.57	0.093	4/1	
544	BASS HIGHWAY E. of Pine Grove Road	1,146	1,157	0.01	2,303	54	117	171	130	76	206	0.63	0.089	5/5	
510	BROWN CHAPEL RD. N. of 5th St.	1,952	2,351	0.20	4,303	236	255	491	224	4,303	427	0.52	0.099	1/23	
511	BROWN CHAPEL RD. N. of US 192	1,767	2,360	0.34	4,127	194	228	422	188	285	473	0.60	0.115	2/15	
508	CANOE CREEK RD. N. of Old Canoe Creek Rd.	5,034	5,181	0.03	10,215	489	362	851	406	500	906	0.55	0.089	2/7	
523	CANOE CREEK RD. S of Deer Run Rd.	2,438	2,343	0.04	4,781	265	143	408	181	242	423	0.57	0.088	1/30	
522	CANOE CREEK RD. S. of Old Canoe Creek Rd.	4,918	4,916	0.00	9,834	506	339	845	415	514	929	0.55	0.094	1/30	
605	CANOE CREEK RD. W. of Lake Marian Rd.	629	639	0.02	1,268	52	43	95	60	61	121	0.50	0.095	1/31	
521	CANOE CREEK RD. (Vermont Ave.) S. of 13th St.	6,927	6,460	0.07	13,387	753	337	1,090	481	664	1,145	0.58	0.086	1/25	
526	CORD AVE. N. of Deer Run Rd.	653	704	0.08	1,357	24	92	116	83	54	137	0.61	0.101	4/9	
537	CREEK WOODS DR. E. of Canoe Creek Rd.	2,171	2,186	0.01	4,357	134	260	394	252	164	416	0.61	0.095	2/9	
552	CYRIL'S DR. E. of Narcoossee Rd.	568	578	0.02	1,146	22	75	97	83	39	122	0.68	0.106	2/7	
602	DEER PARK RD. N. of U.S. 192	226	195	0.16	421	16	23	39	27	23	50	0.54	0.119	2/9	
524	DEER RUN RD. E. of Canoe Creek Rd.	1,948	1,876	0.04	3,824	133	208	341	189	143	332	0.57	0.087	1/30	
525	DEER RUN RD. W. of Hickory Tree Rd.	1,165	1,214	0.04	2,379	133	103	236	106	116	222	0.52	0.093	2/9	
555	EDEN DRIVE N. of Nova Rd.	653	655	0.00	1,308	36	91	127	91	42	133	0.68	0.102	2/7	
531	HICKORY TREE RD. S. of Deer Run Rd.	1,085	1,097	0.01	2,182	125	134	259	116	122	238	0.51	0.109	2/7	
529	OLD HICKORY TREE RD. S. of U.S. 192	1,588	1,517	0.05	3,105	243	203	446	192	119	311	0.62	0.100	1/25	
540	HICKORY TREE RD. (NEW) S. of U.S. 192	2,637	2,650	0.00	5,287	302	137	439	203	300	503	0.60	0.095	2/9	
553	JACK BRACK RD. E. of Underwood Ave.	753	789	0.05	1,542	33	68	101	95	64	159	0.60	0.103	2/7	
554	JONES RD. E. of Narcoossee Rd.	646	604	0.07	1,250	33	62	95	80	57	137	0.58	0.110	2/20	
505	KISSIMMEE PARK RD. @ Turnpike	1,193	1,160	0.03	2,353	131	47	178	95	133	228	0.58	0.097	1/30	

STA. NO.	COUNT LOCATION	2006 DAILY 24 HOURS				AM PEAK			PM PEAK			FACTORS		DATE	NOTE
		E-b / N-b	W-b / S-b	E/W N/S DIFF.	ADT TOTAL	E-b / N-b	W-b / S-b	PEAK TOTAL	E-b / N-b	W-b / S-b	PEAK TOTAL	PM D	PEAK K	MONTH DAY	RAC RUC
503	KISSIMMEE PARK RD. N. of Neptune Rd.	7,908	8,868	0.12	16,776	623	528	1,151	600	834	1,434	0.58	0.085	1/23	
504	KISSIMMEE PARK RD. S. of Neptune Rd.	12,141	11,436	0.06	23,577	1,282	620	1,902	829	1,136	1,965	0.58	0.083	1/23	
516	LAKESHORE BLVD. W. of Massachusetts	3,898	3,703	0.05	7,601	186	533	719	451	265	716	0.63	0.094	1/25	
604	LAKE MARIAN RD. S. of Canoe Creek Rd.	184	173	0.06	357	20	11	31	20	24	44	0.55	0.123	3/24	
534	MICHIGAN AVE. S. of Nolte Road	1,554	1,430	0.09	2,984	241	109	350	129	154	283	0.54	0.095	2/9	
518	MICHIGAN AVE. S. of 14th St.	3,279	3,065	0.07	6,344	281	338	619	285	270	555	0.51	0.087	1/25	
528	MILDRED BASS RD. E. of Canoe Creek Rd.	464	460	0.01	924	23	43	66	60	44	104	0.58	0.113	2/9	
541	NARCOOSSEE RD. N. of 10th St.	7,891	8,032	0.02	15,923	733	586	1,319	619	760	1,379	0.55	0.087	2/20	
589	NARCOOSSEE RD. S. of 10th St.	7,173	7,959	0.11	15,132	693	536	1,229	619	757	1,376	0.55	0.091	2/7	
551	NARCOOSSEE RD. S. of County Line	8,953	8,585	0.04	17,538	1,054	489	1,543	566	994	1,560	0.64	0.089	2/20	
539	NARCOOSSEE RD. N. of Rummell Rd.	9,219	9,119	0.01	18,338	851	661	1,512	754	858	1,612	0.53	0.088	2/20	
501	NEPTUNE RD. @ Canal 31	8,302	9,092	0.10	17,394	503	1,081	1,584	926	672	1,598	0.58	0.092	1/23	
502	NEPTUNE RD. E. of Ponderosa	5,443	4,229	0.29	9,672	439	340	779	607	368	975	0.62	0.101	1/23	
530	NEW NOLTE RD. E. of Kissimmee Park Rd.	3,479	3,236	0.08	6,715	150	284	434	350	261	611	0.57	0.091	2/9	
545	NOVA RD. E. of C-32	544	549	0.01	1,093	52	36	88	52	60	112	0.54	0.102	2/20	
542	NOVA RD. E. of U.S.192	2,680	2,824	0.05	5,504	122	316	438	289	201	490	0.59	0.089	2/20	
506	OLD CANOE CREEK RD. SE. of Kissimmee Park Rd.	4,985	5,861	0.18	10,846	189	664	853	583	365	948	0.61	0.087	1/30	
509	OLD CANOE CREEK RD. W. of Canoe Creek Rd.	4,086	4,848	0.19	8,934	199	542	741	456	310	766	0.60	0.086	1/30	
601	OLD MELBOURNE RD. E. of US 192	1,713	1,707	0.00	3,420	78	241	319	181	114	295	0.61	0.086	2/9	
538	ORANGE AVE. S. of Rummell Rd.	530	539	0.02	1,069	47	38	85	42	44	86	0.51	0.080	6/23	
543	PINE GROVE RD. N. of U.S. 192	1,605	1,550	0.04	3,155	76	164	240	198	115	313	0.63	0.099	2/20	
507	PINE TREE RD. E. of Canoe Creek Rd.	3,032	3,191	0.05	6,223	115	369	484	357	217	574	0.62	0.092	1/30	
532	PINE TREE RD. W. of Hickory Tree Rd.	852	795	0.07	1,647	103	54	157	85	96	181	0.53	0.110	2/1	
517	RUMMELL RD. @ canal	2,027	2,050	0.01	4,077	114	211	325	193	199	392	0.51	0.096	1/25	

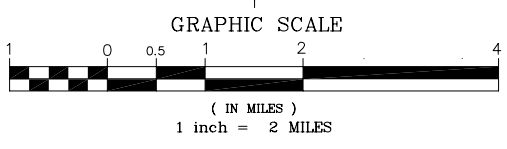

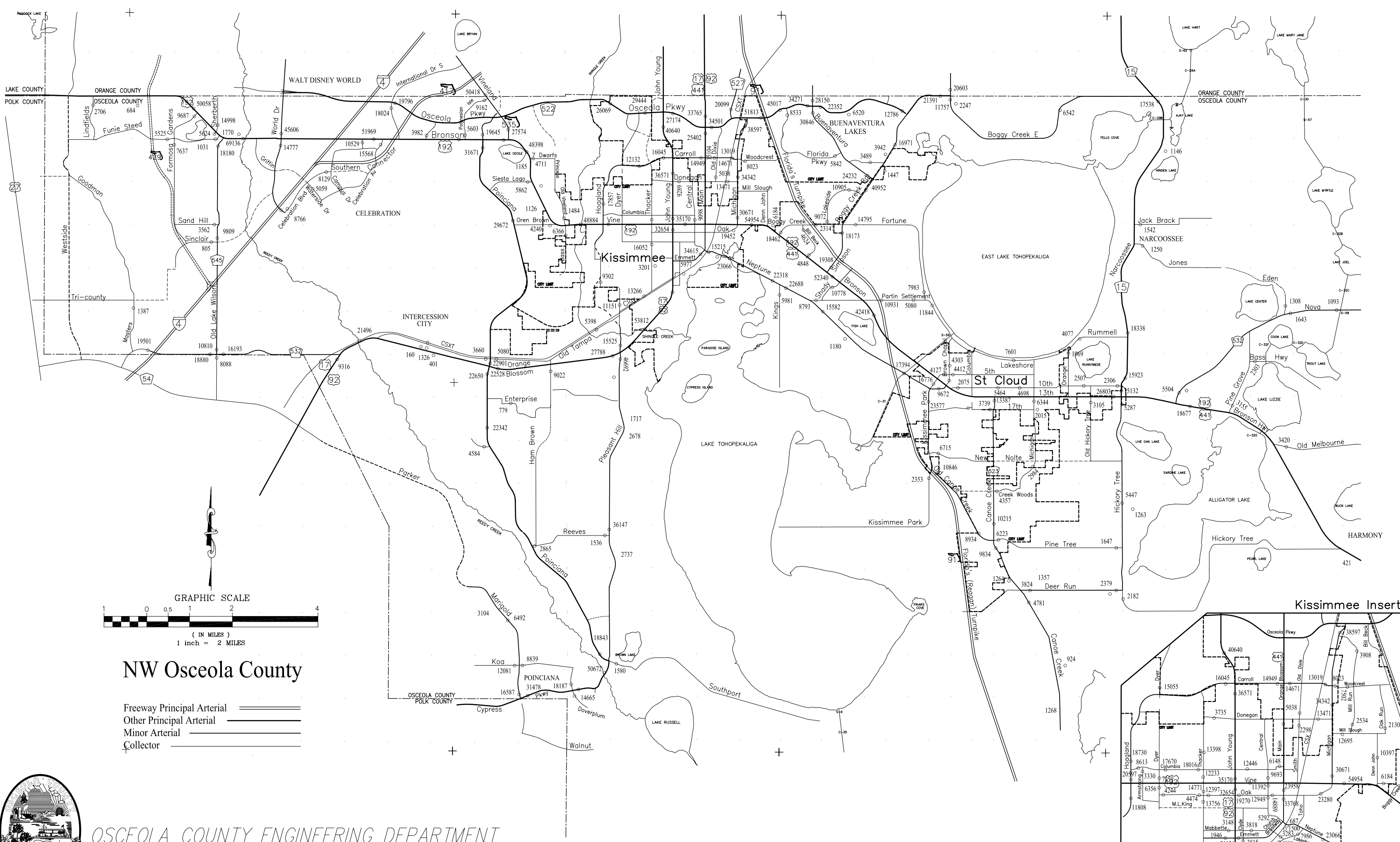
Note RUC - Road under construction
RAC - Road affected by construction

CITY OF KISSIMMEE
2006 Peak Hour Volume
Updated: May 2006

STA. NO.	COUNT LOCATION	2006 DAILY 24 HOURS				AM PEAK			PM PEAK			FACTORS		DATE	NOTE
		E-b / N-	W-b / S-	E/W N/S	ADT	E-b / N-	W-b / S-	PEAK	E-b / N-	W-b / S-	PEAK	PM D	PEAK K	MONTH	RAC
		b	b	DIFF.	TOTAL	b	b	TOTAL	b	b	TOTAL			DAY	RUC
101	ARMSTRONG BLVD. S. of Columbia	2,009	1,321	0.52	3,330	121	101	222	235	119	354	0.66	0.106	3/8	
20	BROADWAY @ MAKISON'S	13,534	13,166	0.03	26,700	1,072	804	1,876	1,088	1,104	2,192	0.50	0.082	7/24	
102	BROADWAY 300 BLOCK (DAKIN)	17,657	16,958	0.04	34,615	1,439	1,138	2,577	1,319	1,316	2,635	0.50	0.076	3/29	
1	CENTRAL N. of Oak St.	5,774	5,618	0.03	11,392	539	563	1,102	563	496	1,059	0.53	0.093	3/16	
2	CENTRAL N. of Drury	6,361	6,588	0.04	12,949	584	419	1,003	508	678	1,186	0.57	0.092	3/16	
3	CENTRAL N. of Vine	4,781	4,912	0.03	9,693	364	365	729	418	399	817	0.51	0.084	3/16	
4	CHURCH N. of Dakin	2,686	2,606	0.03	5,292	252	352	604	270	254	524	0.52	0.099	3/30	
5	CLYDE S. of Emmett	2,922	893	2.27	3,815	515	52	567	211	139	350	0.60	0.092	3/30	
6	COLUMBIA E. of John Young Pkwy	6,867	5,579	0.23	12,446	471	399	870	570	510	1,080	0.53	0.087	3/9	
7	COLUMBIA E. of Dyer	9,412	8,258	0.14	17,670	553	474	1,027	781	709	1,490	0.52	0.084	3/8	
8	COLUMBIA E. of Hoagland	4,028	4,585	0.14	8,613	235	307	542	327	372	699	0.53	0.081	3/8	
9	COLUMBIA E. of Thacker	9,969	8,047	0.24	18,016	597	449	1,046	750	727	1,477	0.51	0.082	3/8	
10	COLUMBIA W. of Main	3,591	2,557	0.40	6,148	278	158	436	358	257	615	0.58	0.100	3/28	
12	DENN JOHN LN.	5,540	4,857	0.14	10,397	505	453	958	531	413	944	0.56	0.091	3/28	
13	DONEGAN E. of Thacker	1,723	2,012	0.17	3,735	104	129	233	174	182	356	0.51	0.095	3/14	
15	DRURY E. of Neptune	464	223	1.08	687	39	22	61	52	25	77	0.68	0.112	3/30	
16	DYER N. of Vine	3,389	3,870	0.14	7,259	230	286	516	267	324	591	0.55	0.081	3/8	
17	DYER S. of Vine	3,536	2,820	0.25	6,356	239	150	389	297	217	514	0.58	0.081	3/9	
18	DYER N. of Carroll St.	7,129	7,926	0.11	15,055	631	408	1,039	565	882	1,447	0.61	0.096	3/14	
19	EMMETT @ Ditch	892	1,054	0.18	1,946	104	87	191	89	86	175	0.54	0.090	3/30	
109	EMMETT E. of John Young Pkwy	15,546	15,590	0.00	31,136	1,389	876	2,265	1,045	1,317	2,362	0.56	0.076	3/29	
21	HOAGLAND N. of Columbia	8,644	10,086	0.17	18,730	493	649	1,142	681	808	1,489	0.54	0.079	3/8	
22	HOAGLAND N. of Vine	9,224	11,373	0.23	20,597	502	749	1,251	696	874	1,570	0.56	0.076	3/9	
23	HOAGLAND S. of Vine	5,381	6,427	0.19	11,808	438	358	796	390	786	1,176	0.67	0.100	3/8	
25	LAKESHORE @ KUA	4,071	2,809	0.45	6,880	385	231	616	345	217	562	0.61	0.082	3/30	
26	LAKESHORE S. of Neptune	4,642	3,344	0.39	7,986	351	414	765	491	257	748	0.66	0.094	3/16	
103	LAKESIDE DR. N. of Boggy Creek	4,611	4,461	0.03	9,072	336	506	842	422	327	749	0.56	0.083	3/28	
104	LAKESIDE DR. S. of Boggy Creek	5,600	5,305	0.06	10,905	676	320	996	404	540	944	0.57	0.087	3/28	
28	MABBETTE E. of John Young Pkwy	1,733	2,085	0.20	3,818	168	162	330	173	247	420	0.59	0.110	3/30	
29	MABBETTE E. of Thacker	1,557	1,591	0.02	3,148	133	173	306	175	173	348	0.50	0.111	3/30	
106	MAIN S. of Oak	17,517	16,251	0.08	33,768	1,368	1,087	2,455	1,270	1,215	2,485	0.51	0.074	3/29	
107	MAIN S. of Vine	11,929	12,029	0.01	23,958	946	898	1,844	961	945	1,906	0.50	0.080	3/29	
30	MILL RUN N. of Box Culvert	1,920	1,988	0.04	3,908	193	85	278	144	208	352	0.59	0.090	3/28	
31	MILL RUN N. of Mill Slough	1,272	1,262	0.01	2,534	79	130	209	147	114	261	0.56	0.103	3/28	
32	MILL SLOUGH E. of Brookside	5,986	6,709	0.12	12,695	497	681	1,178	631	578	1,209	0.52	0.095	3/28	
33	MONUMENT E. of RR.	655	845	0.29	1,500	66	70	136	81	92	173	0.53	0.115	3/16	
43	OAK RUN N. of Mill Slough	1,091	1,039	0.05	2,130	166	222	388	150	131	281	0.53	0.132	3/28	
37	OAK E. of John Young Pkwy	8,571	10,699	0.25	19,270	690	913	1,603	681	922	1,603	0.58	0.083	3/14	
38	OAK E. of Central	6,830	8,059	0.18	14,889	567	632	1,199	603	691	1,294	0.53	0.087	3/16	
42	OAK E. @ Ditch	12,101	11,179	0.08	23,280	881	919	1,800	1,138	832	1,970	0.58	0.085	3/16	
39	OAK E. of Dyer	1,789	2,455	0.37	4,244	127	209	336	169	199	368	0.54	0.087	3/14	

STA. NO.	COUNT LOCATION	2006 DAILY 24 HOURS				AM PEAK			PM PEAK			FACTORS		DATE	NOTE
		E-b/ N-	W-b/ S-	E/W N/S	ADT	E-b/ N-	W-b/ S-	PEAK	E-b/ N-	W-b/ S-	PEAK	PM D	PEAK K	MONTH	RAC
		b	b	DIFF.	TOTAL	b	b	TOTAL	b	b	TOTAL			DAY	RUC
40	OAK E. of George	2,037	2,437	0.20	4,474	183	174	357	181	174	355	0.51	0.079	3/14	
41	OAK E. of Thacker	6,036	6,361	0.05	12,397	442	520	962	557	605	1,162	0.52	0.094	3/14	
45	PATRICK E. of Thacker	1,740	1,461	0.19	3,201	167	251	418	208	116	324	0.64	0.101	3/16	
46	LAKESHORE E. of RR	3,607	2,370	0.52	5,977	336	211	547	335	227	562	0.60	0.094	3/16	
48	RUBY E. of RR	1,569	1,714	0.09	3,283	124	233	357	199	153	352	0.57	0.107	3/16	
34	SMITH ST S. of Donegan	1,163	1,135	0.02	2,298	75	69	144	96	125	221	0.57	0.096	3/28	
50	THACKER N. of Columbia	6,693	6,705	0.00	13,398	453	523	976	576	649	1,225	0.53	0.091	3/14	
51	THACKER N. of Oak	8,028	6,743	0.19	14,771	622	499	1,121	711	578	1,289	0.55	0.087	3/14	
52	THACKER N. of Patrick	7,014	6,742	0.04	13,756	621	587	1,208	637	665	1,302	0.51	0.095	3/14	
53	THACKER N. of Vine	6,327	5,906	0.07	12,233	425	446	871	539	528	1,067	0.51	0.087	3/16	
55	WOODCREST E. of Orchid	3,695	3,807	0.03	7,502	257	415	672	476	317	793	0.60	0.106	3/28	
100	YATES RD. N. of Vine	874	627	0.39	1,501	117	86	203	117	86	203	0.58	0.135	3/12	

Note RUC - Road under construction
RAC - Road affected by construction



NW Osceola County

- Freeway Principal Arterial
- Other Principal Arterial
- Minor Arterial
- Collector



OSCEOLA COUNTY ENGINEERING DEPARTMENT

1 Courthouse Square, Suite 1100
 Kissimmee, Florida 34741-5488
 Voice: (407)343-2600 Fax: (407)343-2623

2006 Daily Traffic Counts

MAJOR ROADWAY NETWORK
 June 2006

PTMS and TTMS Sites, 2005, Osceola County (92)




Legend

Traffic Monitoring Station Locations

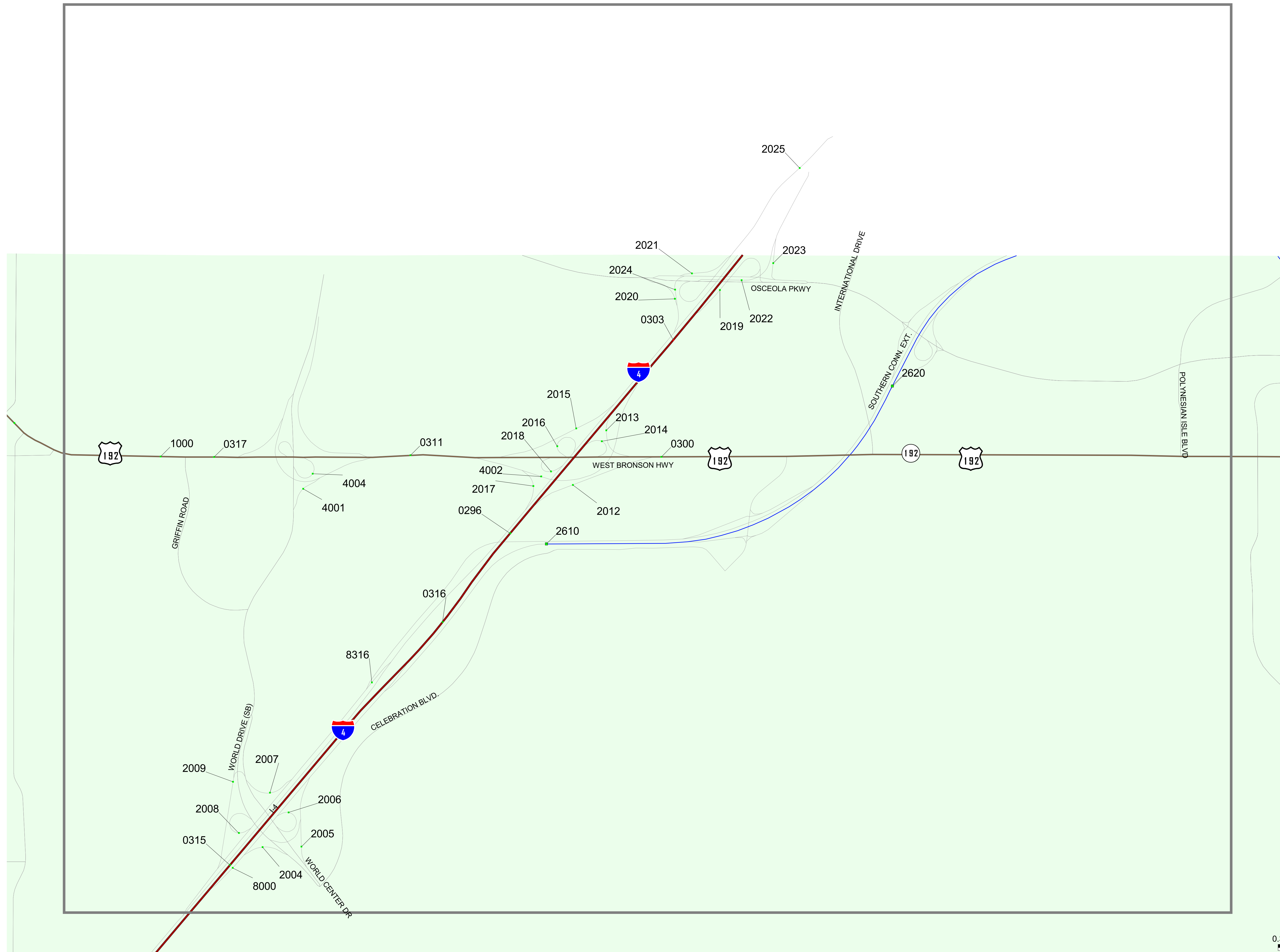

- Portable
- Turnpike-Portable
- Turnpike-Telemetered
- Telemetered

- Interstates
- US Highways
- State Roads

3 0 3 6 Miles



PTMS and TTMS Sites, 2005, Osceola County (92) - Inset 1



Legend

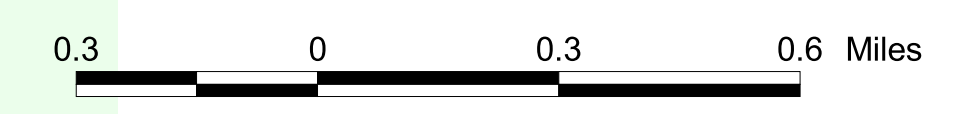
Traffic Monitoring Station Locations

- Portable
- Turnpike-Portable
- Turnpike-Telemetered
- Telemetered

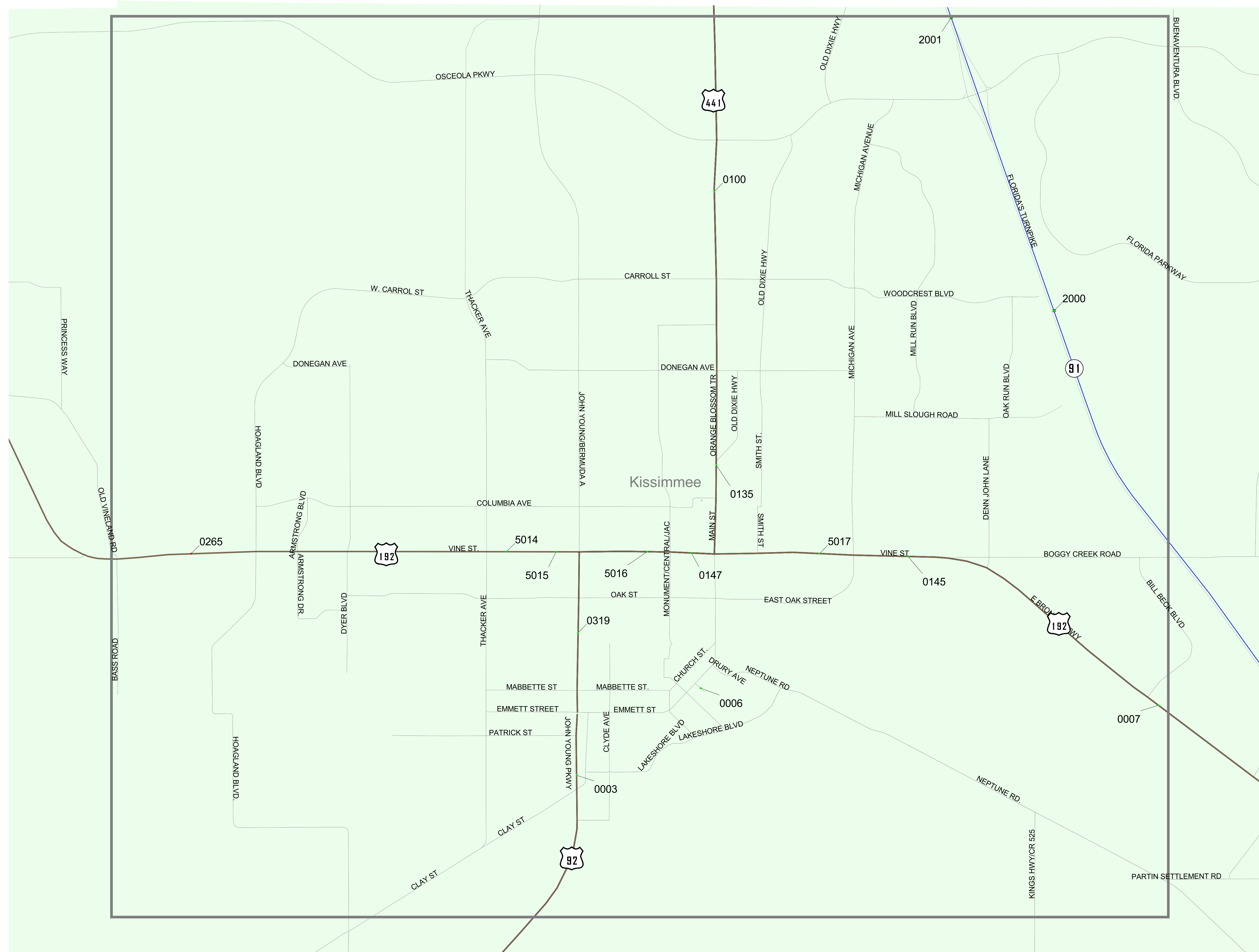

Interstates

US Highways

State Roads



PTMS and TTMS Sites, 2005, Osceola County (92) - Inset 2



Legend

Traffic Monitoring Station Locations

- Portable
- Turnpike-Portable
- Turnpike-Telemetered
- Telemetered

Interstates

US Highways

State Roads



2005 Weekly Volume Factor Category Report

County: 92 - OSCEOLA

Week	Dates	9200 OSCEOLA COUNTYWIDE	9215 OSCEOLA SR15/US441	9241 OSCEOLA I4 RURAL	9247 OSCEOLA TPK-SEE 9702
1	1/1/05 - 1/1/05	1.01	1	1.03	
2	1/2/05 - 1/8/05	1.01	1	1.04	
3	1/9/05 - 1/15/05	1.02	1.01	1.05	
4	1/16/05 - 1/22/05	1.01	1	1.04	
5	1/23/05 - 1/29/05	1	0.99	1.03	
6	1/30/05 - 2/5/05	0.99	0.97	1.02	
7	2/6/05 - 2/12/05	0.99	0.96	1.01	
8	2/13/05 - 2/19/05	0.98	0.95	1	
9	2/20/05 - 2/26/05	0.97	0.94	0.99	
10	2/27/05 - 3/5/05	0.97	0.94	0.97	
11	3/6/05 - 3/12/05	0.96	0.94	0.95	
12	3/13/05 - 3/19/05	0.96	0.93	0.94	
13	3/20/05 - 3/26/05	0.96	0.94	0.95	
14	3/27/05 - 4/2/05	0.97	0.95	0.97	
15	4/3/05 - 4/9/05	0.97	0.96	0.99	
16	4/10/05 - 4/16/05	0.98	0.97	1	
17	4/17/05 - 4/23/05	0.98	0.97	1	
18	4/24/05 - 4/30/05	0.98	0.97	1	
19	5/1/05 - 5/7/05	0.98	0.98	1.01	
20	5/8/05 - 5/14/05	0.98	0.98	1.01	
21	5/15/05 - 5/21/05	0.98	0.98	1.01	
22	5/22/05 - 5/28/05	0.99	0.99	1	
23	5/29/05 - 6/4/05	0.99	1	1	
24	6/5/05 - 6/11/05	0.99	1.02	0.99	
25	6/12/05 - 6/18/05	0.99	1.03	0.98	
26	6/19/05 - 6/25/05	0.99	1.01	0.97	
27	6/26/05 - 7/2/05	0.99	1	0.96	
28	7/3/05 - 7/9/05	0.98	0.99	0.94	
29	7/10/05 - 7/16/05	0.98	0.97	0.93	
30	7/17/05 - 7/23/05	0.98	0.98	0.94	
31	7/24/05 - 7/30/05	0.99	0.99	0.95	
32	7/31/05 - 8/6/05	0.99	0.99	0.97	
33	8/7/05 - 8/13/05	0.99	1	0.98	
34	8/14/05 - 8/20/05	1	1.01	0.99	
35	8/21/05 - 8/27/05	1.01	1.03	1.04	
36	8/28/05 - 9/3/05	1.03	1.05	1.1	
37	9/4/05 - 9/10/05	1.04	1.06	1.15	
38	9/11/05 - 9/17/05	1.06	1.08	1.2	
39	9/18/05 - 9/24/05	1.05	1.08	1.15	
40	9/25/05 - 10/1/05	1.05	1.09	1.11	
41	10/2/05 - 10/8/05	1.04	1.09	1.07	
42	10/9/05 - 10/15/05	1.04	1.09	1.02	
43	10/16/05 - 10/22/05	1.03	1.07	1.03	
44	10/23/05 - 10/29/05	1.02	1.06	1.03	
45	10/30/05 - 11/5/05	1.02	1.04	1.04	
46	11/6/05 - 11/12/05	1.01	1.03	1.04	
47	11/13/05 - 11/19/05	1.01	1.01	1.05	
48	11/20/05 - 11/26/05	1.01	1.01	1.04	
49	11/27/05 - 12/3/05	1.01	1	1.04	
50	12/4/05 - 12/10/05	1.01	1	1.03	
51	12/11/05 - 12/17/05	1.01	1	1.03	
52	12/18/05 - 12/24/05	1.01	1	1.04	
53	12/25/05 - 12/31/05	1.02	1.01	1.05	

2005 Weekly Axle Factor Category Report

County: 92 - OSCEOLA

Week	Dates	9201	9202	9203	9204	9205	9206	9207	9208
1	1/1/05 - 1/1/05	0.82	0.97	0.97	0.73	0.87	0.87	0.82	0.99
2	1/2/05 - 1/8/05	0.82	0.97	0.97	0.73	0.87	0.87	0.82	0.99
3	1/9/05 - 1/15/05	0.82	0.97	0.97	0.73	0.87	0.87	0.82	0.99
4	1/16/05 - 1/22/05	0.82	0.97	0.97	0.73	0.87	0.87	0.82	0.99
5	1/23/05 - 1/29/05	0.82	0.97	0.97	0.73	0.87	0.87	0.82	0.99
6	1/30/05 - 2/5/05	0.82	0.97	0.97	0.73	0.87	0.87	0.82	0.99
7	2/6/05 - 2/12/05	0.82	0.97	0.97	0.73	0.87	0.87	0.82	0.99
8	2/13/05 - 2/19/05	0.82	0.97	0.97	0.73	0.87	0.87	0.82	0.99
9	2/20/05 - 2/26/05	0.81	0.97	0.97	0.73	0.87	0.87	0.85	0.99
10	2/27/05 - 3/5/05	0.81	0.97	0.97	0.73	0.87	0.87	0.88	0.99
11	3/6/05 - 3/12/05	0.81	0.97	0.97	0.73	0.87	0.87	0.91	0.99
12	3/13/05 - 3/19/05	0.8	0.97	0.97	0.73	0.87	0.87	0.93	0.99
13	3/20/05 - 3/26/05	0.81	0.97	0.97	0.73	0.87	0.87	0.91	0.99
14	3/27/05 - 4/2/05	0.81	0.97	0.97	0.73	0.87	0.87	0.88	0.99
15	4/3/05 - 4/9/05	0.82	0.97	0.97	0.73	0.87	0.87	0.86	0.99
16	4/10/05 - 4/16/05	0.83	0.97	0.97	0.73	0.87	0.87	0.83	0.99
17	4/17/05 - 4/23/05	0.83	0.97	0.97	0.73	0.87	0.87	0.83	0.99
18	4/24/05 - 4/30/05	0.83	0.97	0.97	0.73	0.87	0.87	0.83	0.99
19	5/1/05 - 5/7/05	0.82	0.97	0.97	0.73	0.87	0.87	0.82	0.99
20	5/8/05 - 5/14/05	0.82	0.97	0.97	0.73	0.87	0.87	0.82	0.99
21	5/15/05 - 5/21/05	0.82	0.97	0.97	0.73	0.87	0.87	0.82	0.99
22	5/22/05 - 5/28/05	0.82	0.97	0.97	0.73	0.87	0.87	0.82	0.99
23	5/29/05 - 6/4/05	0.83	0.97	0.97	0.73	0.87	0.87	0.82	0.99
24	6/5/05 - 6/11/05	0.83	0.97	0.97	0.73	0.87	0.87	0.82	0.99
25	6/12/05 - 6/18/05	0.84	0.97	0.97	0.73	0.87	0.87	0.82	0.99
26	6/19/05 - 6/25/05	0.84	0.97	0.97	0.73	0.87	0.87	0.82	0.99
27	6/26/05 - 7/2/05	0.84	0.97	0.97	0.73	0.87	0.87	0.83	0.99
28	7/3/05 - 7/9/05	0.84	0.97	0.97	0.73	0.87	0.87	0.83	0.99
29	7/10/05 - 7/16/05	0.84	0.97	0.97	0.73	0.87	0.87	0.84	0.99
30	7/17/05 - 7/23/05	0.83	0.97	0.97	0.73	0.87	0.87	0.83	0.99
31	7/24/05 - 7/30/05	0.83	0.97	0.97	0.73	0.87	0.87	0.83	0.99
32	7/31/05 - 8/6/05	0.82	0.97	0.97	0.73	0.87	0.87	0.82	0.99
33	8/7/05 - 8/13/05	0.82	0.97	0.97	0.73	0.87	0.87	0.82	0.99
34	8/14/05 - 8/20/05	0.81	0.97	0.97	0.73	0.87	0.87	0.81	0.99
35	8/21/05 - 8/27/05	0.81	0.97	0.97	0.73	0.87	0.87	0.81	0.99
36	8/28/05 - 9/3/05	0.81	0.97	0.97	0.73	0.87	0.87	0.81	0.99
37	9/4/05 - 9/10/05	0.81	0.97	0.97	0.73	0.87	0.87	0.81	0.99
38	9/11/05 - 9/17/05	0.81	0.97	0.97	0.73	0.87	0.87	0.81	0.99
39	9/18/05 - 9/24/05	0.81	0.97	0.97	0.73	0.87	0.87	0.81	0.99
40	9/25/05 - 10/1/05	0.82	0.97	0.97	0.73	0.87	0.87	0.82	0.99
41	10/2/05 - 10/8/05	0.82	0.97	0.97	0.73	0.87	0.87	0.82	0.99
42	10/9/05 - 10/15/05	0.83	0.97	0.97	0.73	0.87	0.87	0.83	0.99
43	10/16/05 - 10/22/05	0.83	0.97	0.97	0.73	0.87	0.87	0.83	0.99
44	10/23/05 - 10/29/05	0.82	0.97	0.97	0.73	0.87	0.87	0.82	0.99
45	10/30/05 - 11/5/05	0.82	0.97	0.97	0.73	0.87	0.87	0.82	0.99
46	11/6/05 - 11/12/05	0.81	0.97	0.97	0.73	0.87	0.87	0.81	0.99
47	11/13/05 - 11/19/05	0.81	0.97	0.97	0.73	0.87	0.87	0.81	0.99
48	11/20/05 - 11/26/05	0.81	0.97	0.97	0.73	0.87	0.87	0.81	0.99
49	11/27/05 - 12/3/05	0.81	0.97	0.97	0.73	0.87	0.87	0.81	0.99
50	12/4/05 - 12/10/05	0.82	0.97	0.97	0.73	0.87	0.87	0.82	0.99
51	12/11/05 - 12/17/05	0.82	0.97	0.97	0.73	0.87	0.87	0.82	0.99
52	12/18/05 - 12/24/05	0.82	0.97	0.97	0.73	0.87	0.87	0.82	0.99
53	12/25/05 - 12/31/05	0.82	0.97	0.97	0.73	0.87	0.87	0.82	0.99

9201 OSCEOLA RURAL
 9202 OSCEOLA URBAN
 9203 US192,ORANGE TO I-4
 9204 US441,S OF US192

9205 I4
 9206 US-17,TO POINCIANA B
 9207 US192,OBT TO US441
 9208 SR535

Week	Dates	9209	9210	9211	9212	9213
1	1/1/05 - 1/1/05	0.97	0.73	0.94	0.82	0.95
2	1/2/05 - 1/8/05	0.97	0.73	0.94	0.82	0.95
3	1/9/05 - 1/15/05	0.97	0.73	0.94	0.82	0.95
4	1/16/05 - 1/22/05	0.97	0.73	0.94	0.82	0.95
5	1/23/05 - 1/29/05	0.97	0.73	0.94	0.82	0.95
6	1/30/05 - 2/5/05	0.97	0.73	0.94	0.82	0.95
7	2/6/05 - 2/12/05	0.97	0.73	0.94	0.82	0.95
8	2/13/05 - 2/19/05	0.97	0.73	0.94	0.82	0.95
9	2/20/05 - 2/26/05	0.97	0.73	0.94	0.82	0.95
10	2/27/05 - 3/5/05	0.97	0.73	0.94	0.82	0.95
11	3/6/05 - 3/12/05	0.97	0.73	0.94	0.82	0.95
12	3/13/05 - 3/19/05	0.97	0.73	0.94	0.82	0.95
13	3/20/05 - 3/26/05	0.97	0.73	0.94	0.82	0.95
14	3/27/05 - 4/2/05	0.97	0.73	0.94	0.82	0.95
15	4/3/05 - 4/9/05	0.97	0.73	0.94	0.82	0.95
16	4/10/05 - 4/16/05	0.97	0.73	0.94	0.82	0.95
17	4/17/05 - 4/23/05	0.97	0.73	0.94	0.82	0.95
18	4/24/05 - 4/30/05	0.97	0.73	0.94	0.82	0.95
19	5/1/05 - 5/7/05	0.97	0.73	0.94	0.82	0.95
20	5/8/05 - 5/14/05	0.97	0.73	0.94	0.82	0.95
21	5/15/05 - 5/21/05	0.97	0.73	0.94	0.82	0.95
22	5/22/05 - 5/28/05	0.97	0.73	0.94	0.82	0.95
23	5/29/05 - 6/4/05	0.97	0.73	0.94	0.82	0.95
24	6/5/05 - 6/11/05	0.97	0.73	0.94	0.82	0.95
25	6/12/05 - 6/18/05	0.97	0.73	0.94	0.82	0.95
26	6/19/05 - 6/25/05	0.97	0.73	0.94	0.82	0.95
27	6/26/05 - 7/2/05	0.97	0.73	0.94	0.82	0.95
28	7/3/05 - 7/9/05	0.97	0.73	0.94	0.82	0.95
29	7/10/05 - 7/16/05	0.97	0.73	0.94	0.82	0.95
30	7/17/05 - 7/23/05	0.97	0.73	0.94	0.82	0.95
31	7/24/05 - 7/30/05	0.97	0.73	0.94	0.82	0.95
32	7/31/05 - 8/6/05	0.97	0.73	0.94	0.82	0.95
33	8/7/05 - 8/13/05	0.97	0.73	0.94	0.82	0.95
34	8/14/05 - 8/20/05	0.97	0.73	0.94	0.82	0.95
35	8/21/05 - 8/27/05	0.97	0.73	0.94	0.82	0.95
36	8/28/05 - 9/3/05	0.97	0.73	0.94	0.82	0.95
37	9/4/05 - 9/10/05	0.97	0.73	0.94	0.82	0.95
38	9/11/05 - 9/17/05	0.97	0.73	0.94	0.82	0.95
39	9/18/05 - 9/24/05	0.97	0.73	0.94	0.82	0.95
40	9/25/05 - 10/1/05	0.97	0.73	0.94	0.82	0.95
41	10/2/05 - 10/8/05	0.97	0.73	0.94	0.82	0.95
42	10/9/05 - 10/15/05	0.97	0.73	0.94	0.82	0.95
43	10/16/05 - 10/22/05	0.97	0.73	0.94	0.82	0.95
44	10/23/05 - 10/29/05	0.97	0.73	0.94	0.82	0.95
45	10/30/05 - 11/5/05	0.97	0.73	0.94	0.82	0.95
46	11/6/05 - 11/12/05	0.97	0.73	0.94	0.82	0.95
47	11/13/05 - 11/19/05	0.97	0.73	0.94	0.82	0.95
48	11/20/05 - 11/26/05	0.97	0.73	0.94	0.82	0.95
49	11/27/05 - 12/3/05	0.97	0.73	0.94	0.82	0.95
50	12/4/05 - 12/10/05	0.97	0.73	0.94	0.82	0.95
51	12/11/05 - 12/17/05	0.97	0.73	0.94	0.82	0.95
52	12/18/05 - 12/24/05	0.97	0.73	0.94	0.82	0.95
53	12/25/05 - 12/31/05	0.97	0.73	0.94	0.82	0.95

9209 US192,I4-US17/92/441
9210 SR-60
9211 US17,POINCIAN-EMMETT
9212 US-192,E OF US441

9213 US17/92,EMMETT-US192